
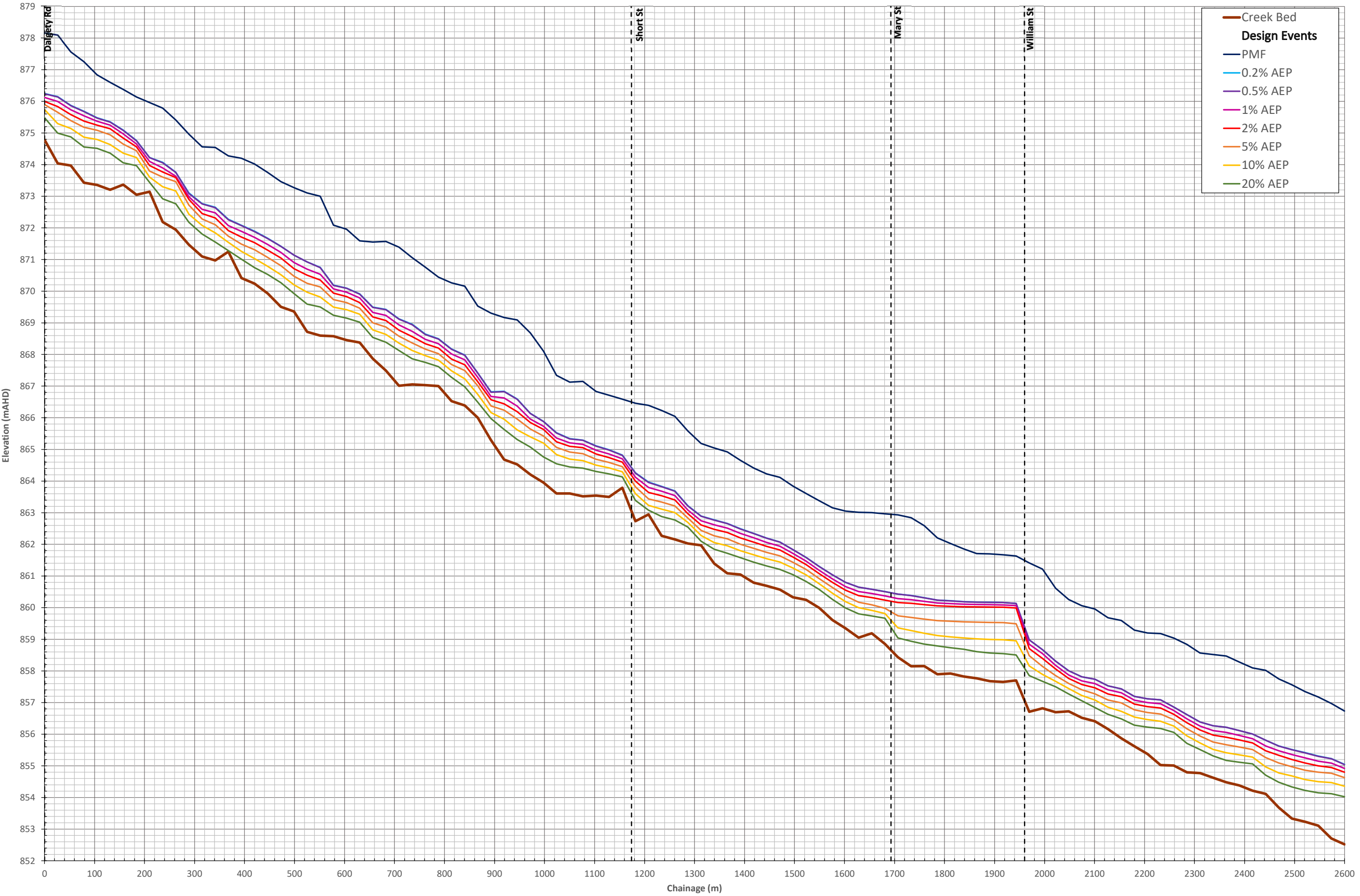
	<ul style="list-style-type: none"><li>Stormwater pipes</li><li>Main Roads</li><li>Study Area</li><li>Cadastral Boundary</li></ul>	<ul style="list-style-type: none"><li>Reporting Locations</li><li>Flow Reporting Locations</li><li>Locations Flood Profile</li><li>Hotspot Locations</li></ul>	<b>Flood Depth (m)</b> <ul style="list-style-type: none"><li>0.05 to 0.15</li><li>0.15 to 0.3</li><li>0.3 to 0.5</li><li>0.5 to 1.0</li><li>1.0 to 2.0</li><li>&gt; 2.0</li></ul>	<b>TITLE : Berridale: 1% AEP Design Event - Peak flood depth and levels</b>				
				<b>PROJECT: Snowy Monaro Regional Council - Flood Study</b>				
<b>PROJECT No. 170037</b>				<b>DATE: February 2020</b>			<b>SCALE: 1:35,000 / 1:10,000</b>	<b>FIGURE NUMBER: C01</b>

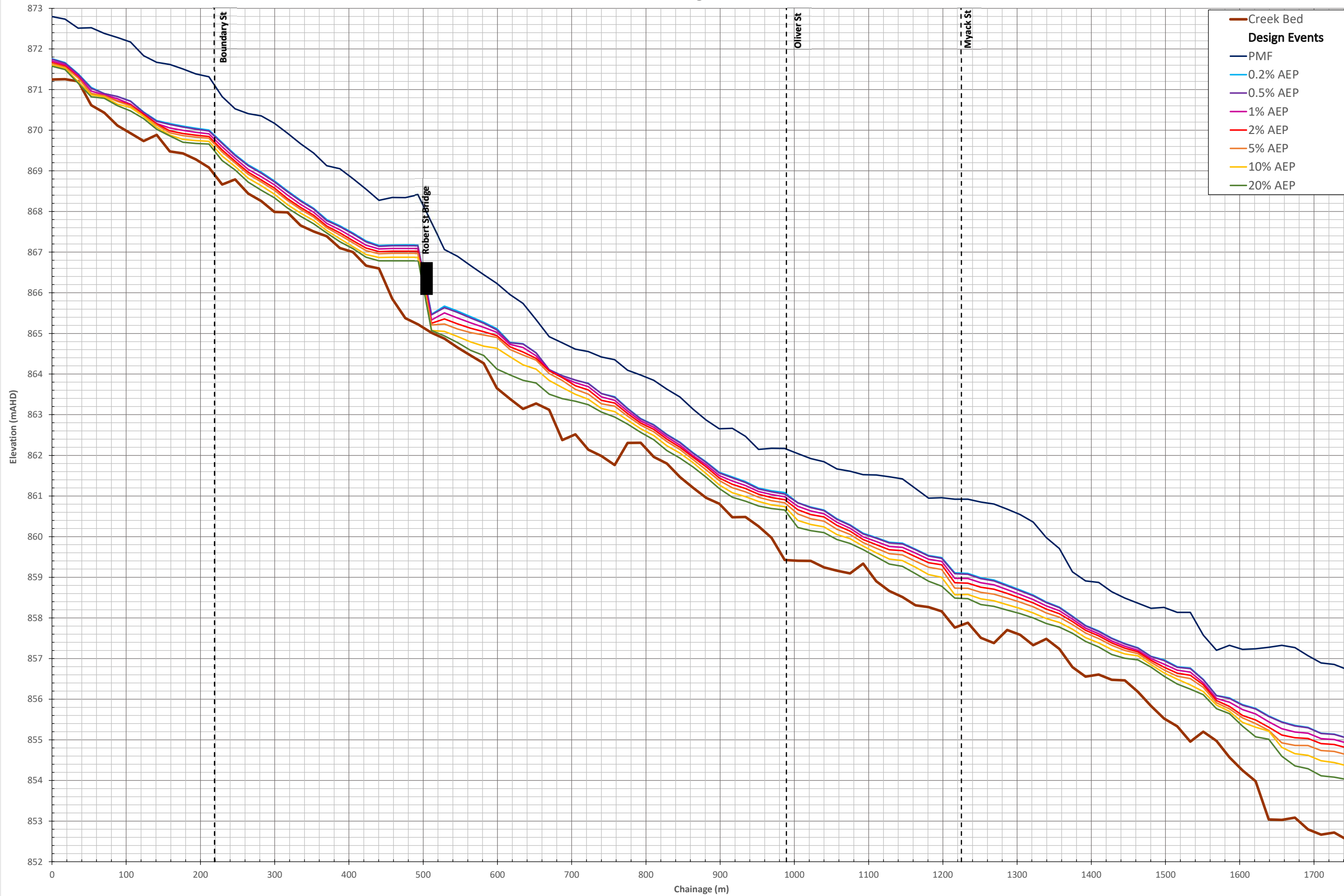


C2.1: Myack Creek Flood Profiles

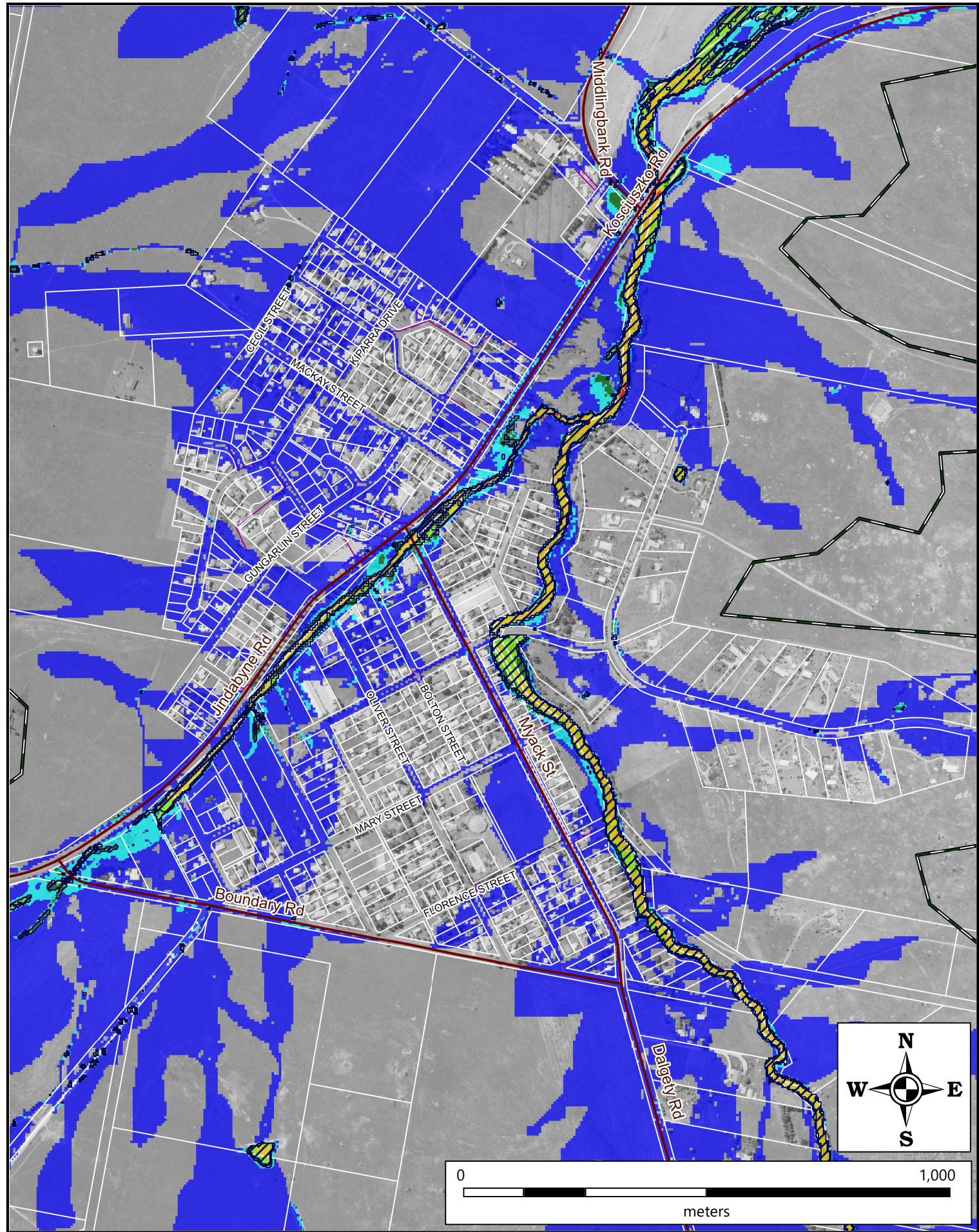
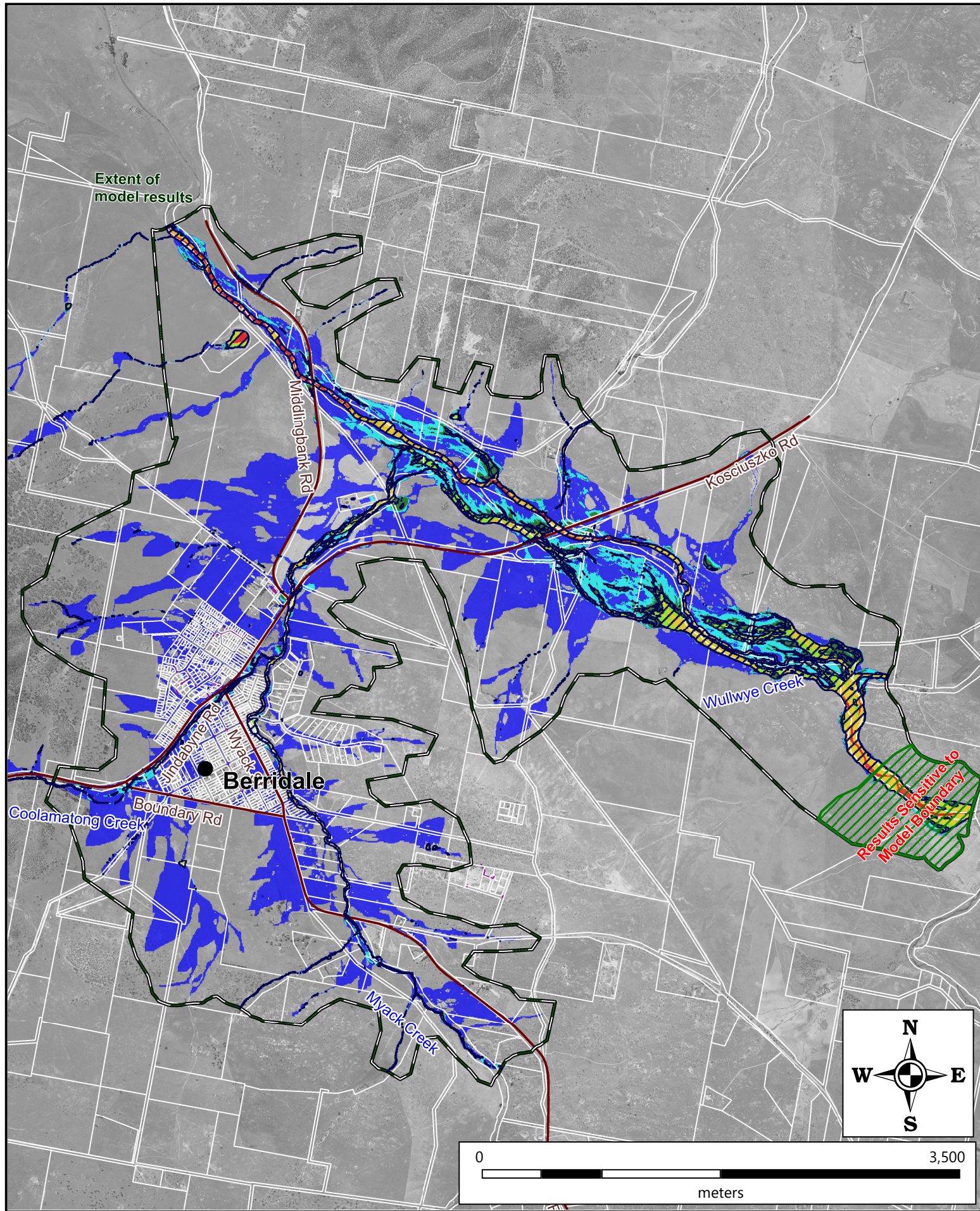


















C2.2: Coolamatong Creek Flood Profiles

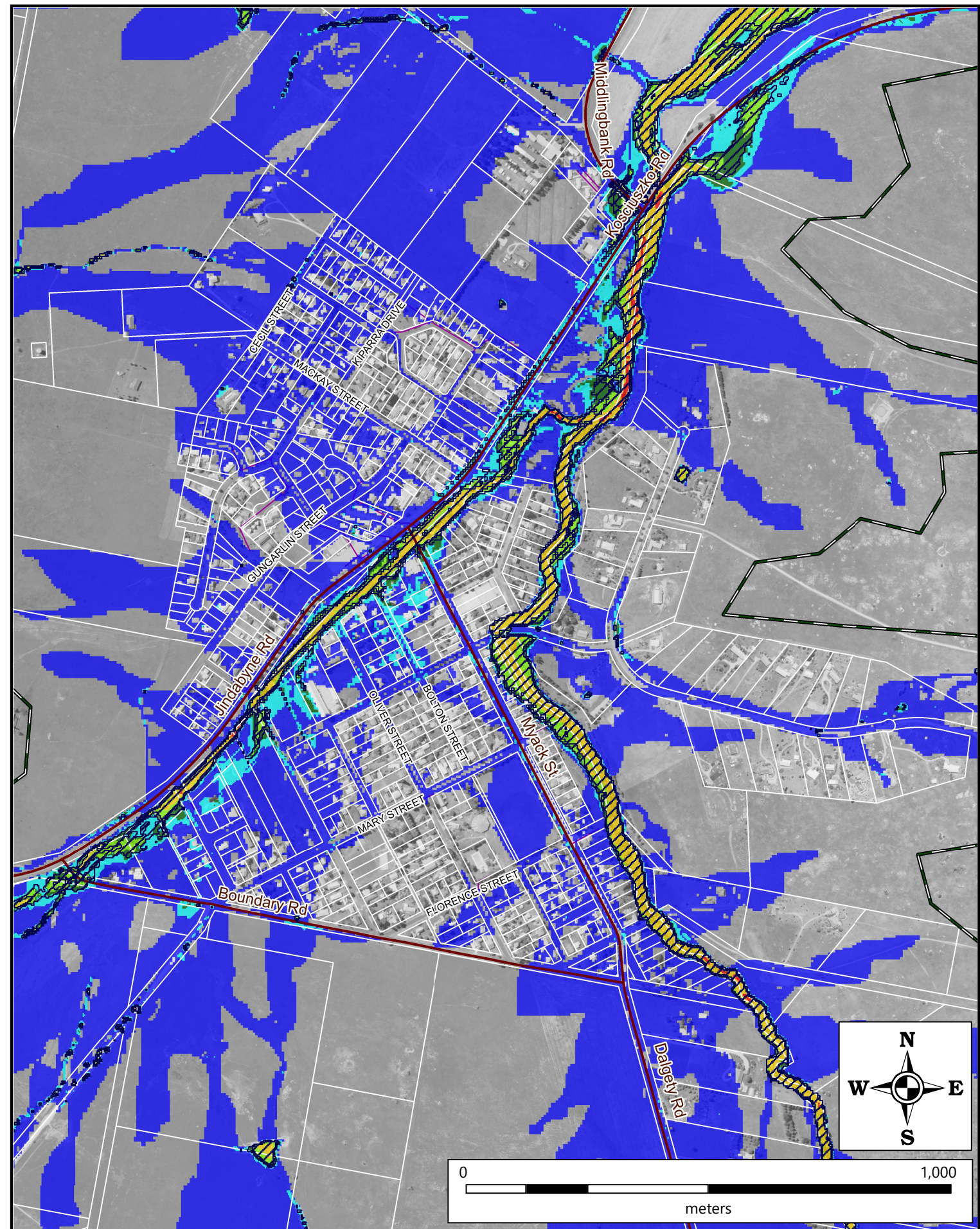
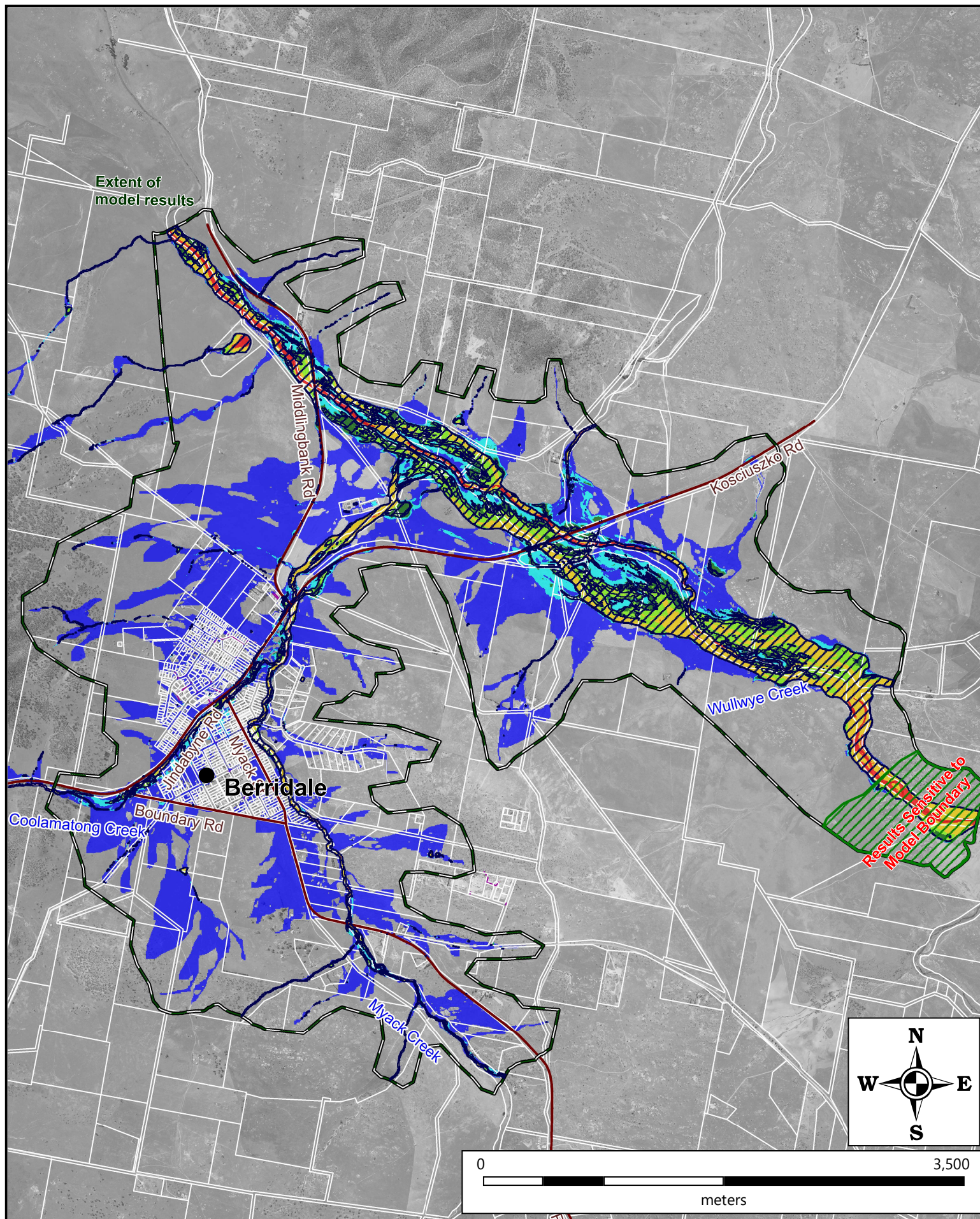


















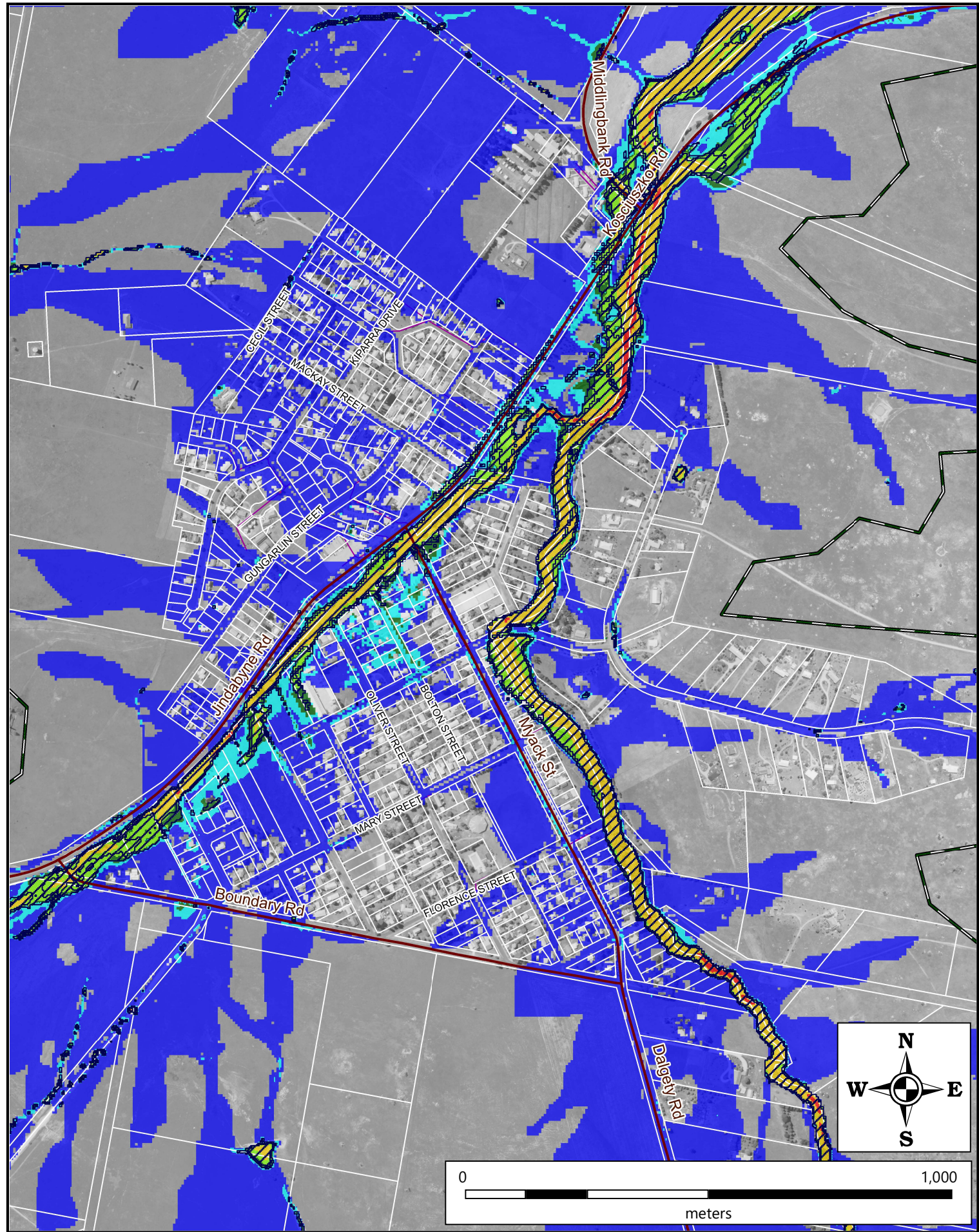
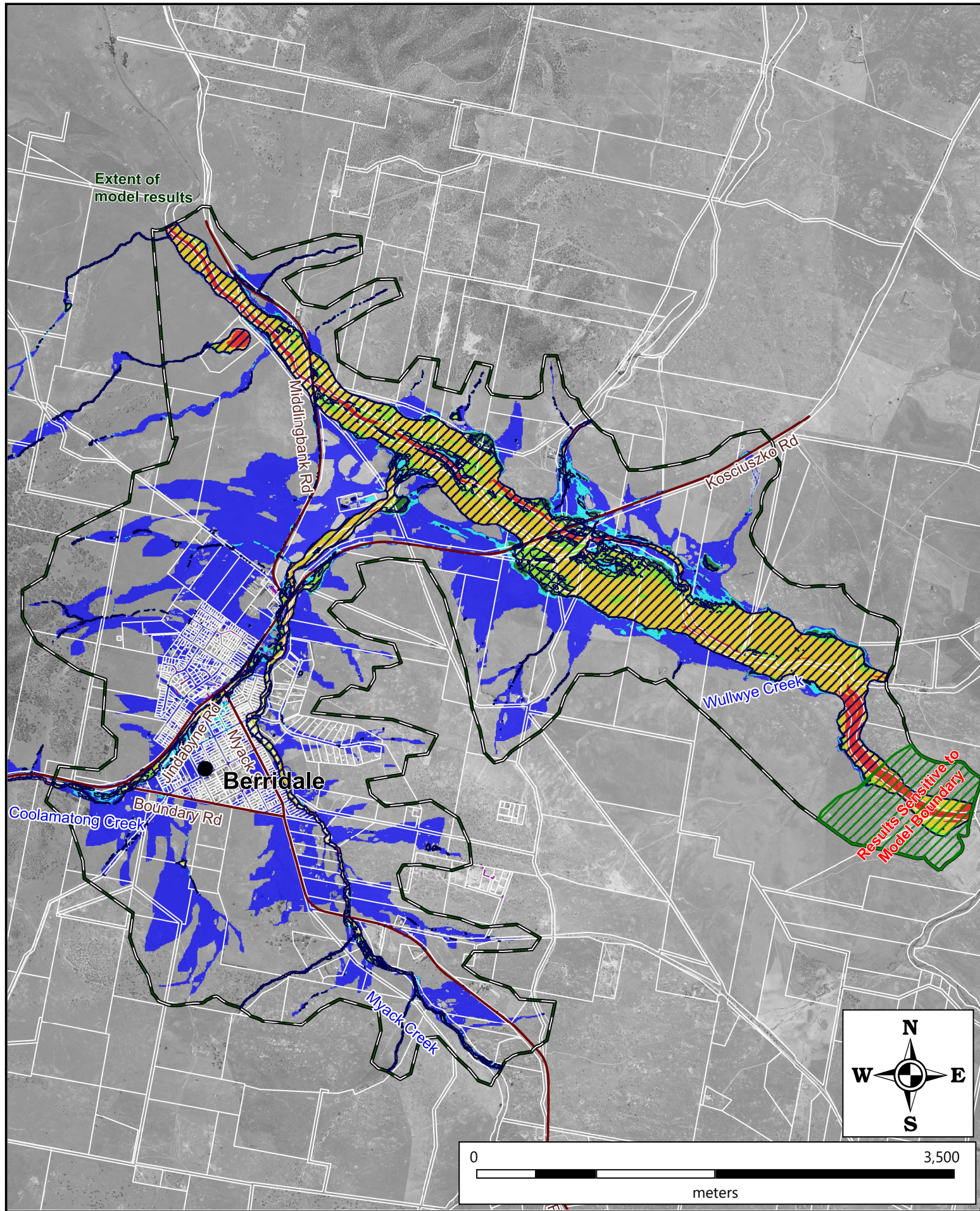
	 Stormwater pipes	<b>Hazard Classification (AEM Handbook)</b>  H1  H2   H4  H5  H6	<b>Hazard Classification (NSW FDM)</b>  High Hazard  All areas within the flood extent and outside the high hazard area are defined as Low Hazard	<b>TITLE : Berridale: 5% AEP Design Event - Flood Hazard Category</b>			 
	 Main Roads			PROJECT: Snowy Monaro Regional Council - Flood Study			
	 Study Area			PROJECT No. 170037			
 Cadastral Boundary				DATE: February 2020	SCALE: 1:35,000 / 1:10,000	FIGURE NUMBER: <b>C03</b>	





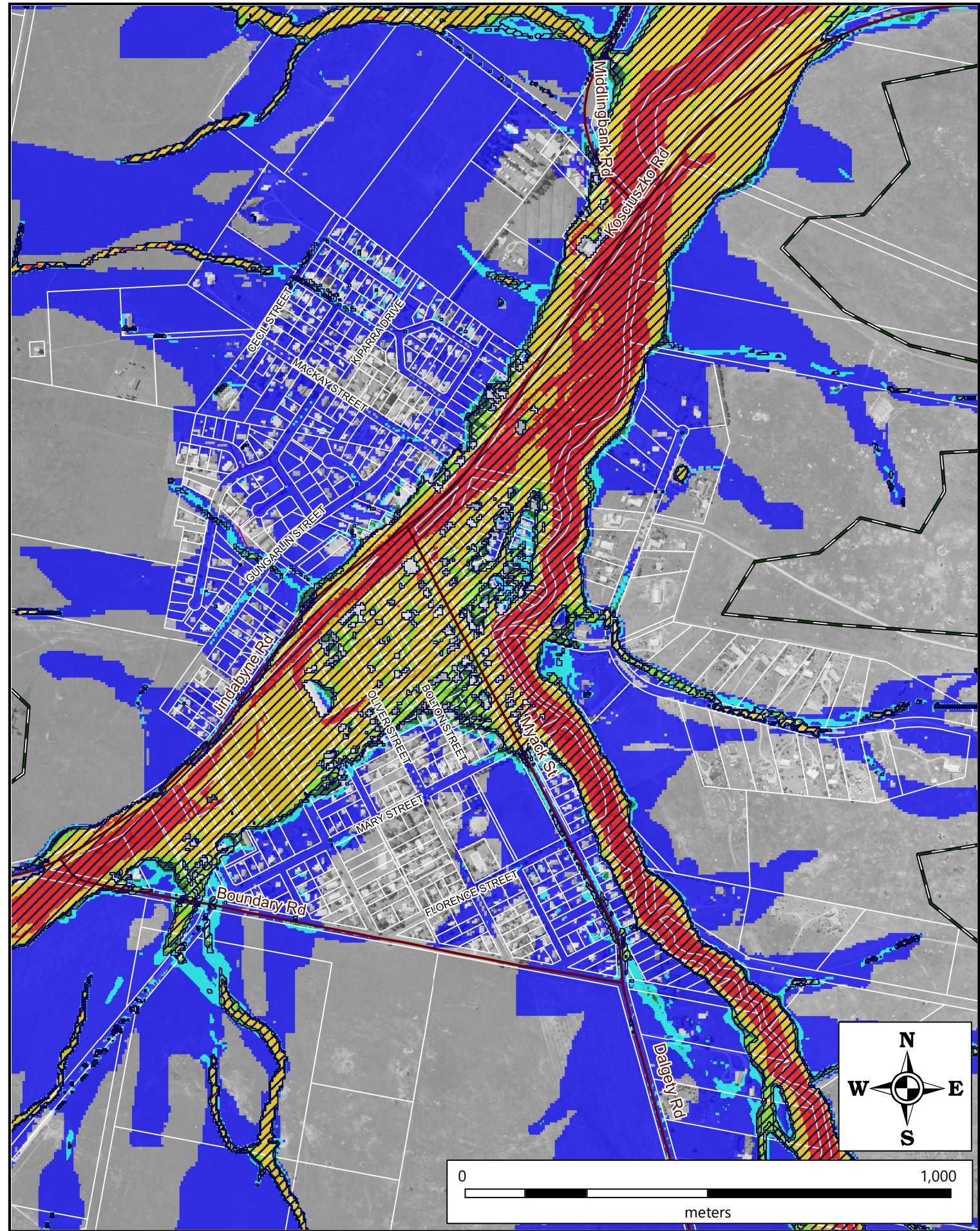
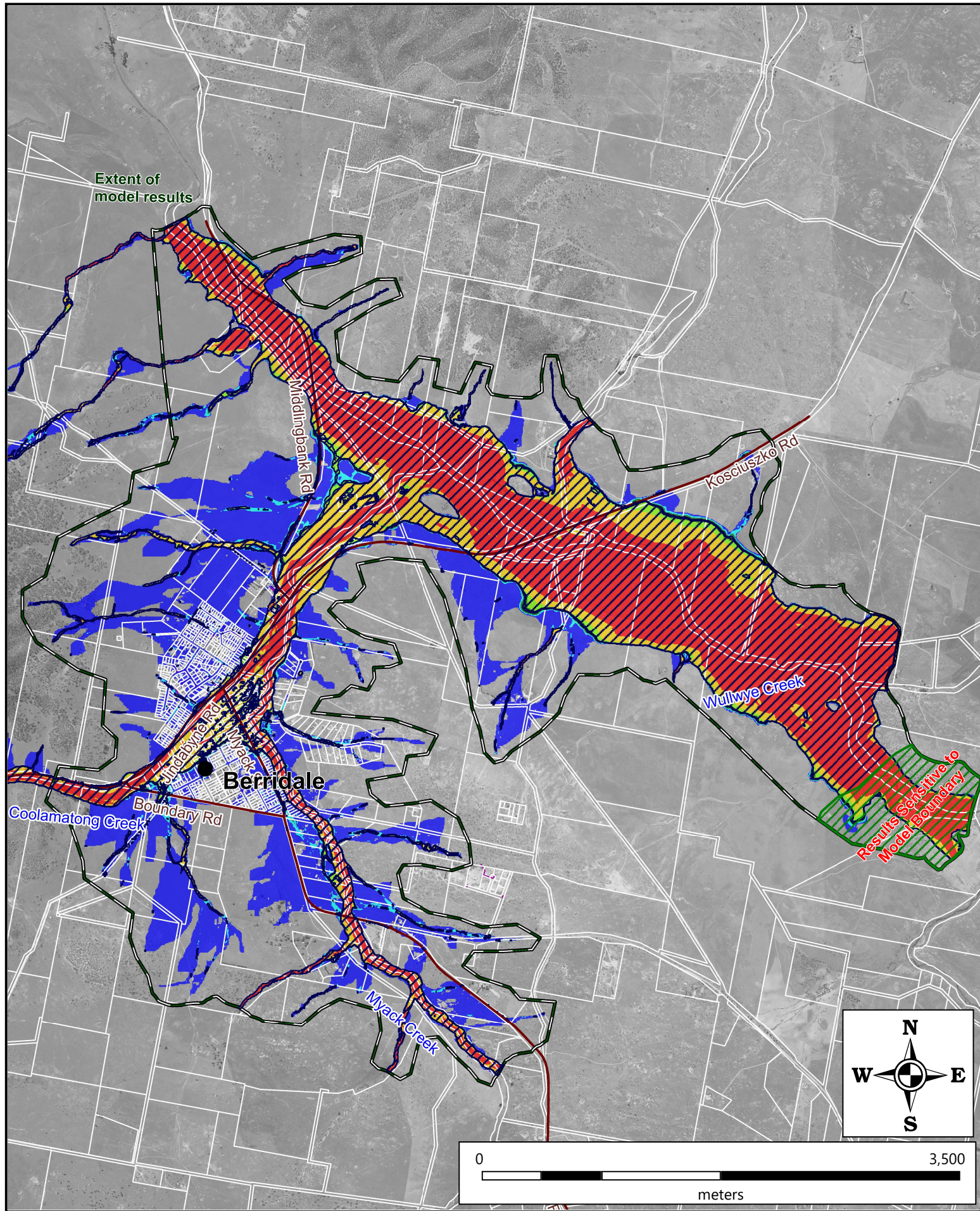
 SNOWY MONARO REGIONAL COUNCIL	Stormwater pipes	<b>Hazard Classification (AEM Handbook)</b>  H1  H2  H3  H4  H5  H6	 High Hazard  All areas within the flood extent and outside the high hazard area are defined as Low Hazard	TITLE : <b>Berridale: 1% AEP Design Event - Flood Hazard Category</b>			 
	Main Roads			PROJECT: Snowy Monaro Regional Council - Flood Study			
	 Study Area			PROJECT No. 170037			
 Cadastral Boundary				DATE: February 2020	SCALE: 1:35,000 / 1:10,000	FIGURE NUMBER: <b>C04</b>	



















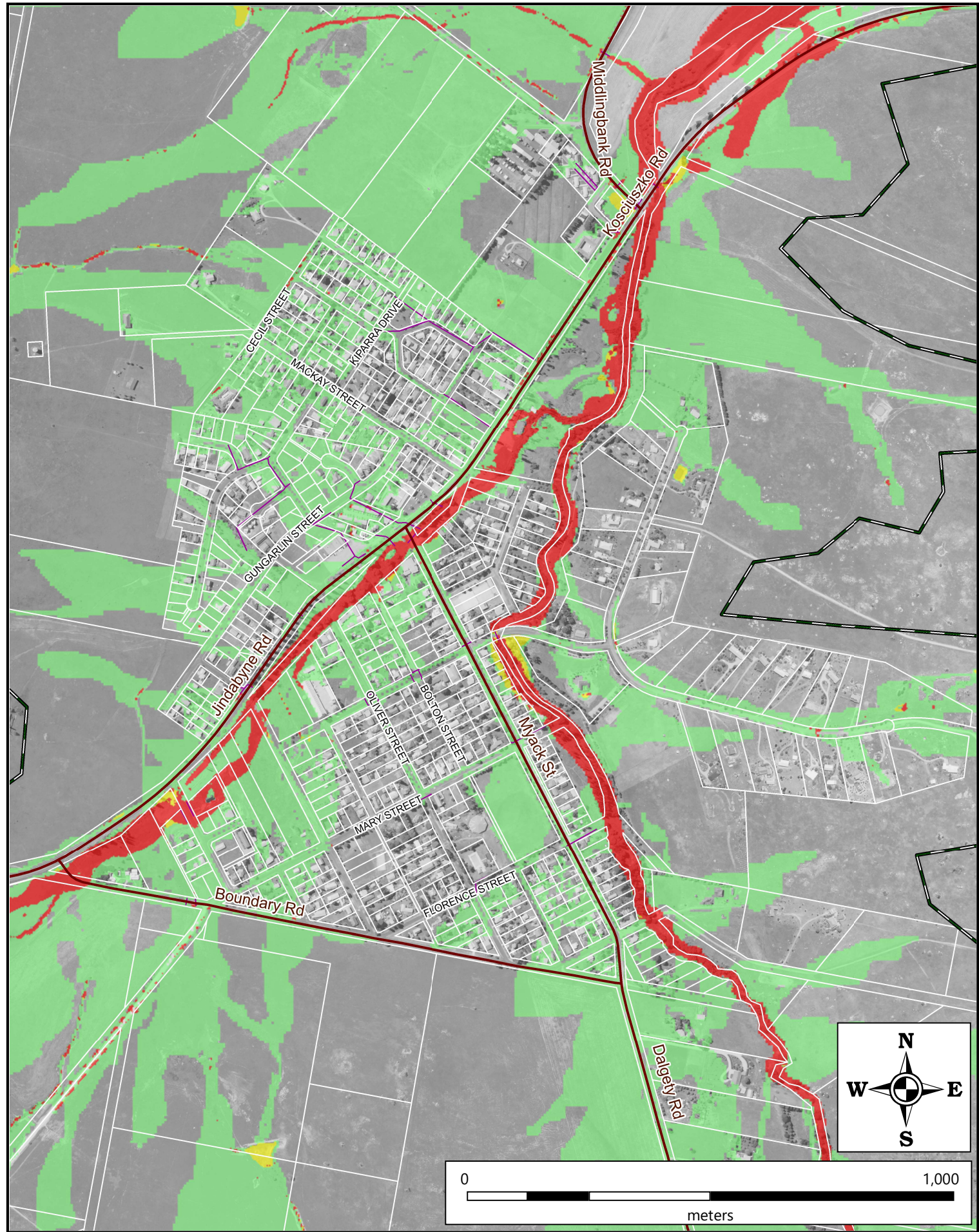
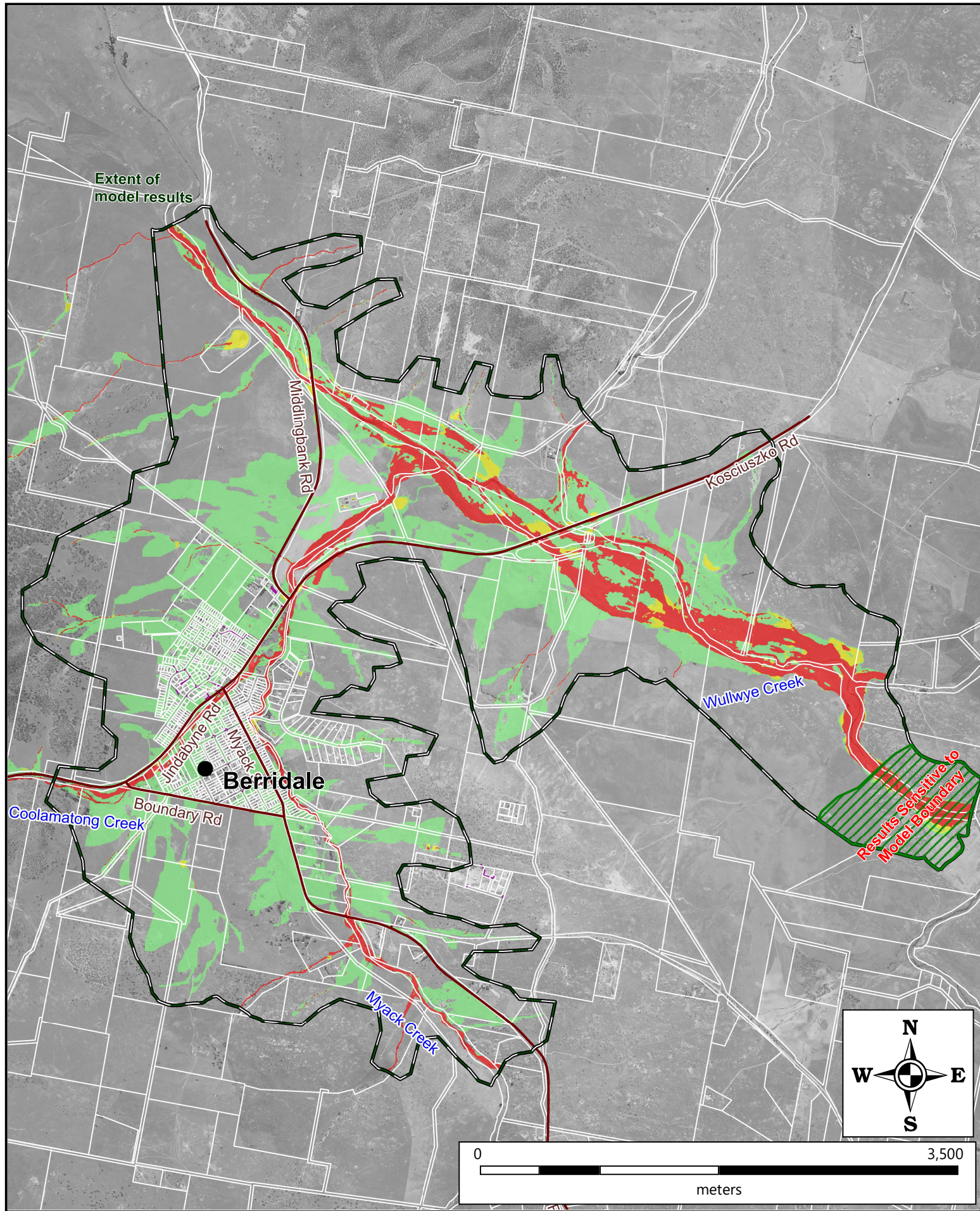
	Stormwater pipes Main Roads Study Area Cadastral Boundary	<b>Hazard Classification (AEM Handbook)</b> H1 H2 H3 H4 H5 H6	<b>Hazard Classification (NSW FDM)</b> High Hazard All areas within the flood extent and outside the high hazard area are defined as Low Hazard	<b>TITLE : Berridale: 0.2% AEP Design Event - Flood Hazard Category</b>				
					<b>PROJECT:</b> Snowy Monaro Regional Council - Flood Study			
					<b>PROJECT No.</b> 170037			
				<b>DATE:</b> February 2020	<b>SCALE:</b> 1:35,000 / 1:10,000	<b>FIGURE NUMBER:</b> C05		





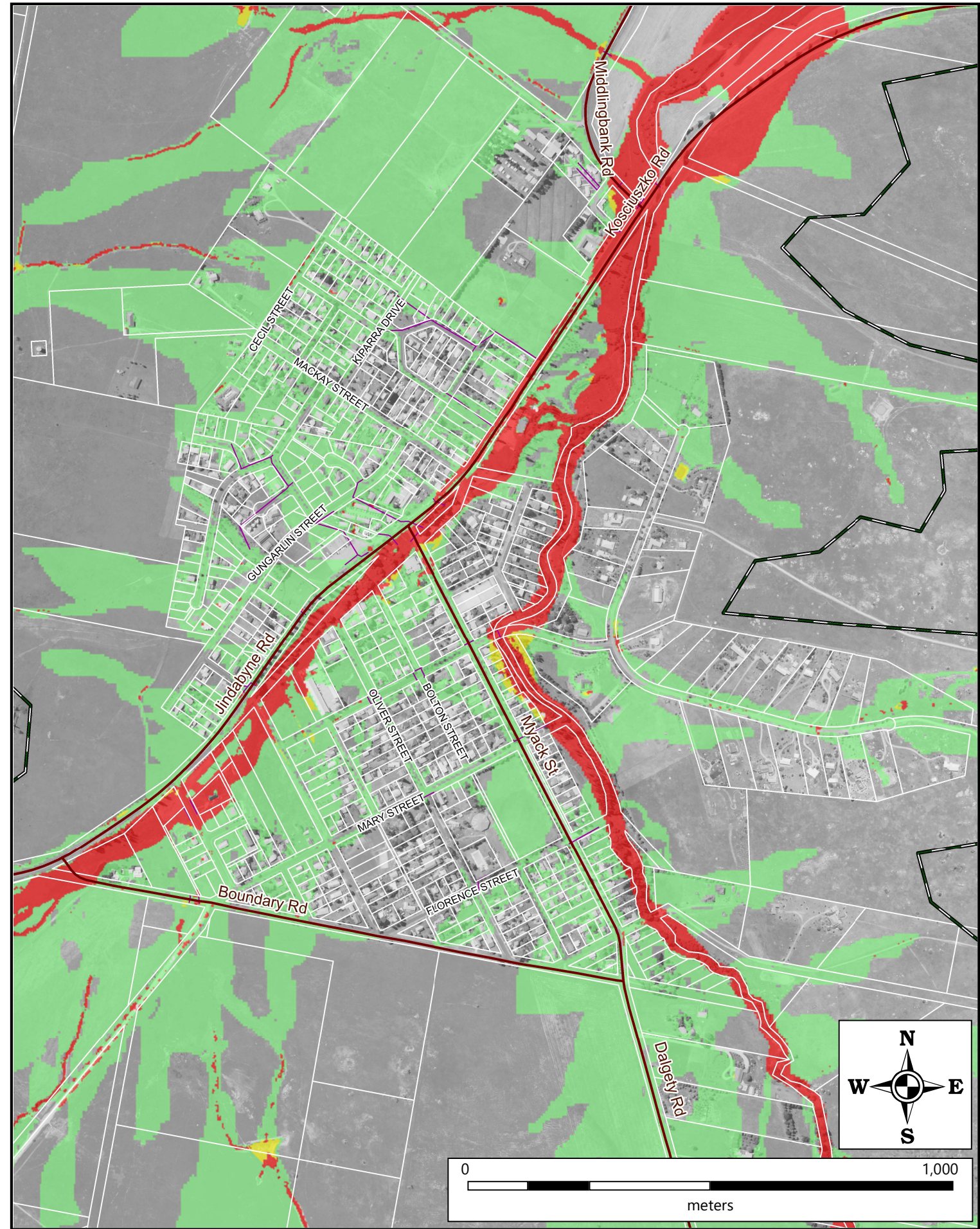
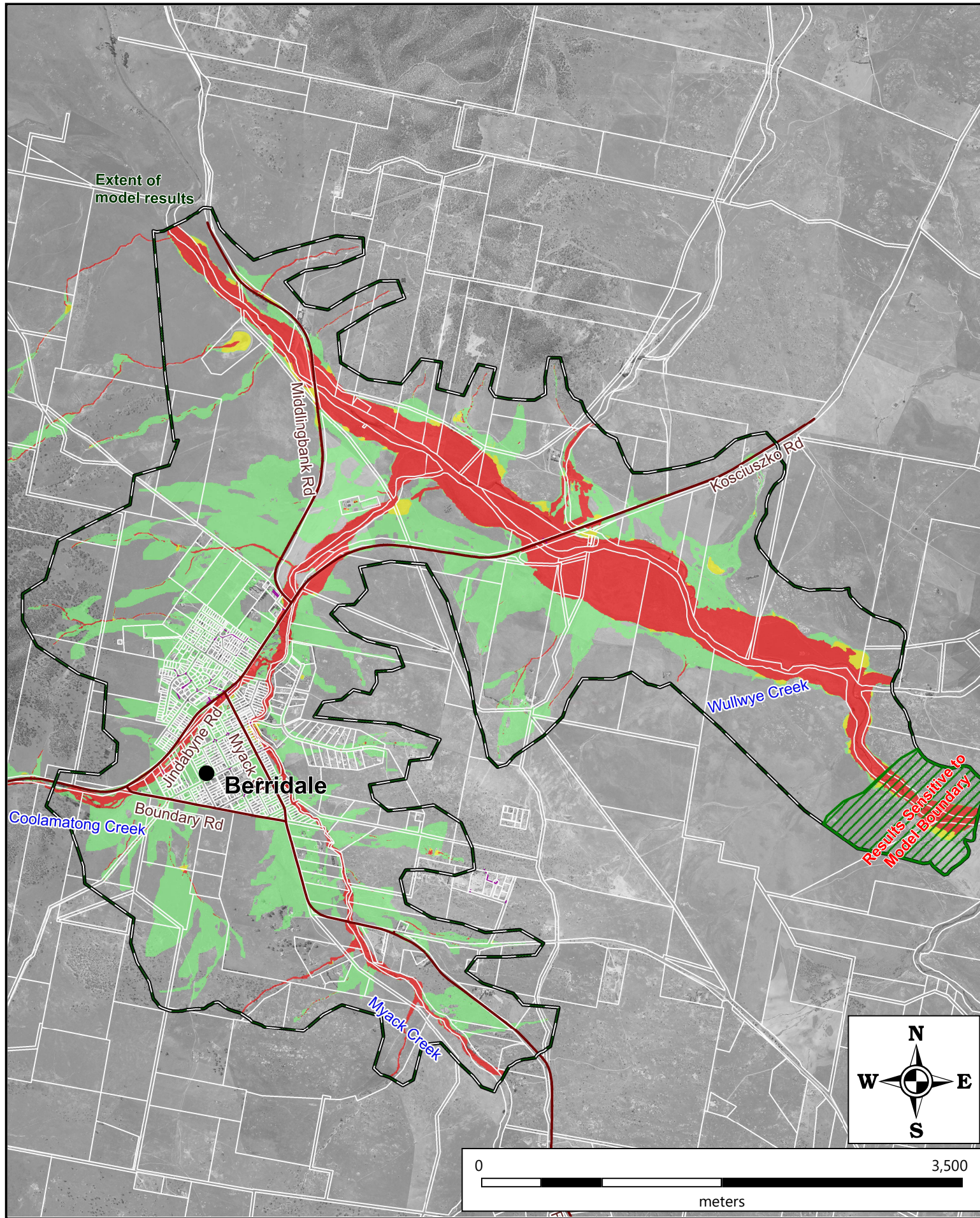
	 Stormwater pipes	<b>Hazard Classification (AEM Handbook)</b>  H1  H2  H3  H4  H5  H6	<b>Hazard Classification (NSW FDM)</b>  High Hazard  All areas within the flood extent and outside the high hazard area are defined as Low Hazard	<b>TITLE : Berridale: PMF Design Event - Flood Hazard Category</b>			 
	 Main Roads			PROJECT: Snowy Monaro Regional Council - Flood Study			
	 Study Area			PROJECT No. 170037			
 Cadastral Boundary				DATE: February 2020	SCALE: 1:35,000 / 1:10,000	FIGURE NUMBER: <b>C06</b>	





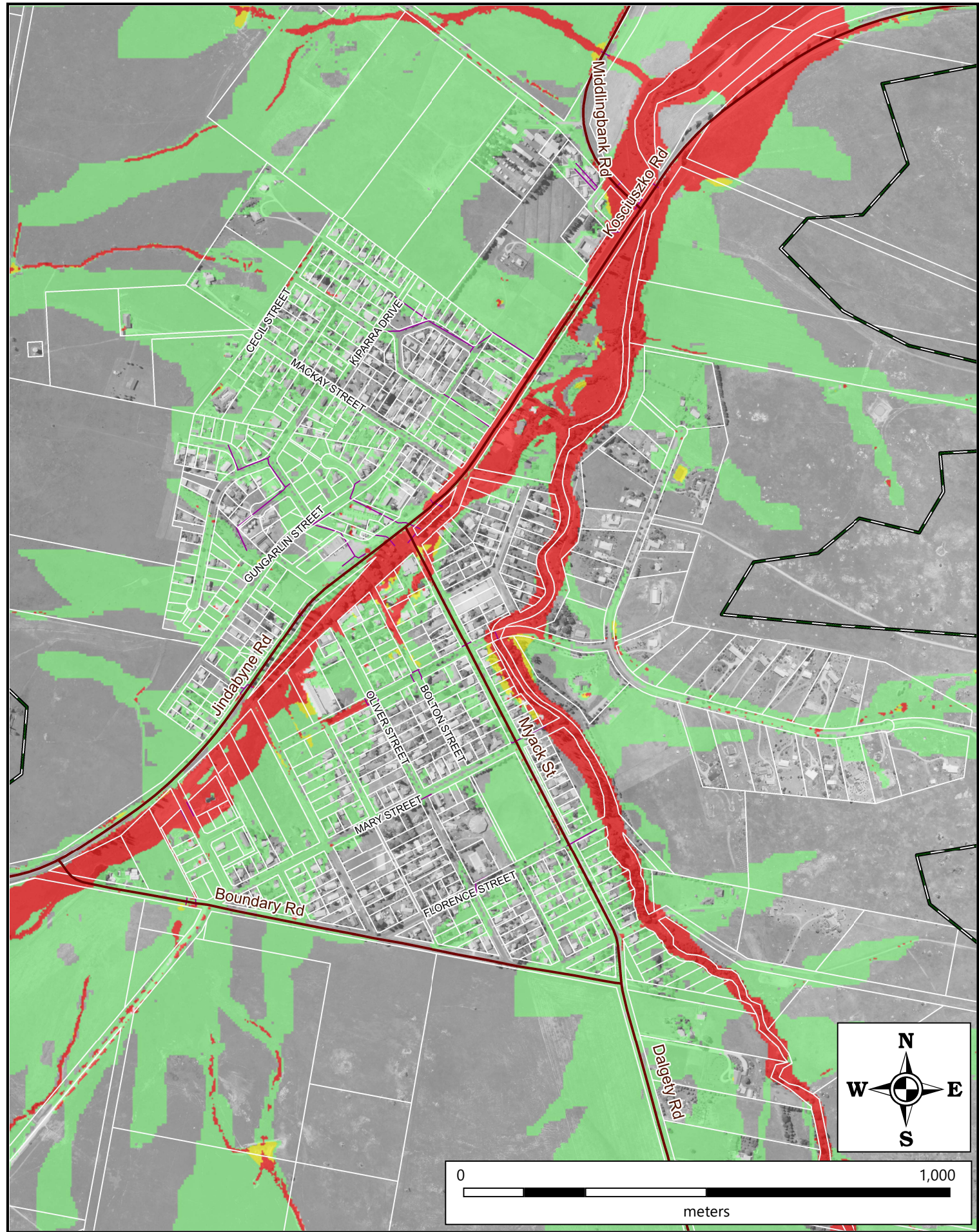
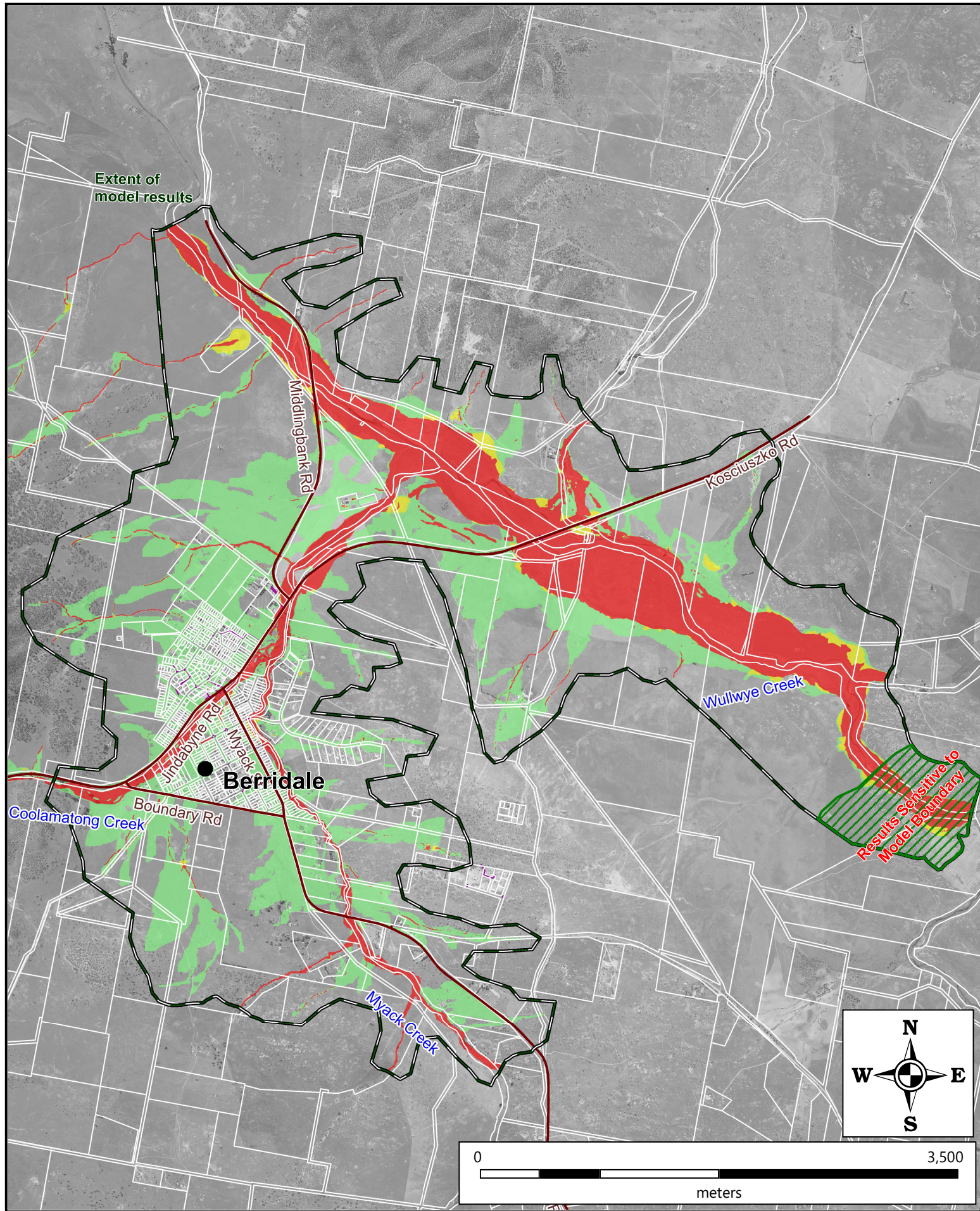
	Stormwater pipes Main Roads Study Area Cadastral Boundary	<b>Hydraulic Categories</b> Flood Conveyance Flood Storage Flood Fringe	<b>TITLE : Berridale: 5% AEP Design Event -Hydraulic Categories</b>			
				PROJECT: Snowy Monaro Regional Council - Flood Study PROJECT No. 170037		
	DATE: February 2020	SCALE: 1:35,000 / 1:10,000	FIGURE NUMBER: <b>C07</b>			





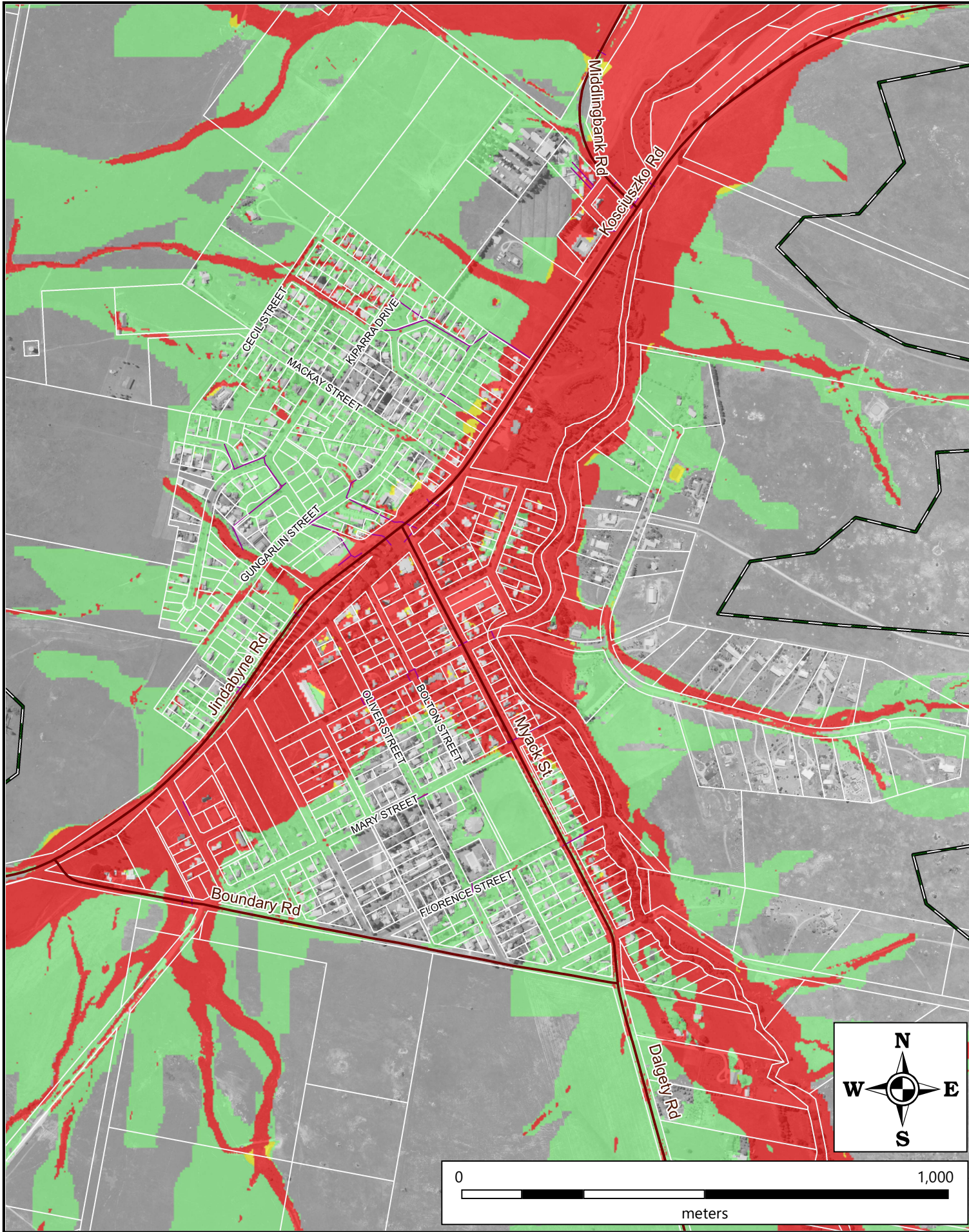
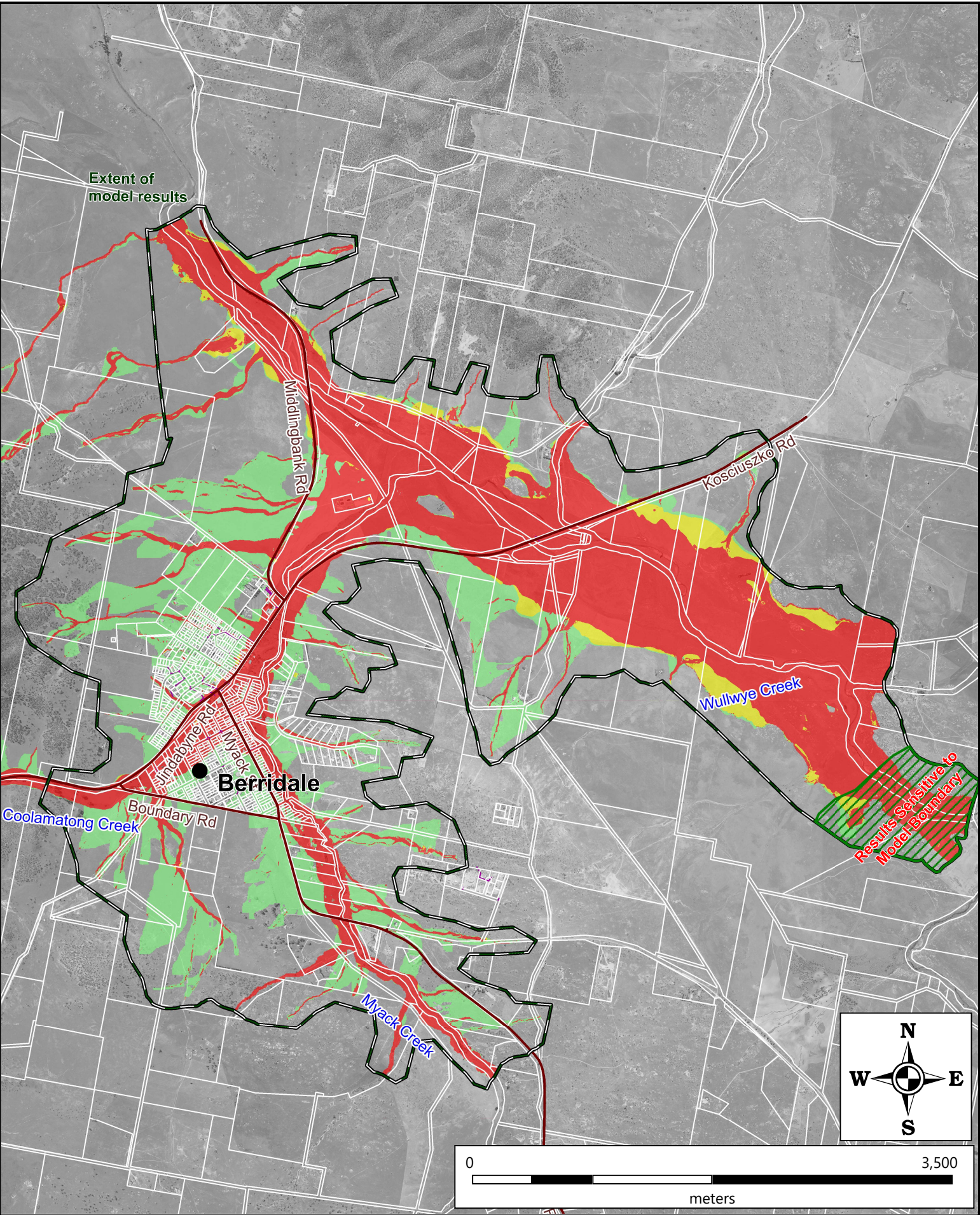
	Stormwater pipes Main Roads Study Area Cadastral Boundary	<b>Hydraulic Categories</b> Flood Conveyance Flood Storage Flood Fringe	<b>TITLE : Berridale: 1% AEP Design Event -Hydraulic Categories</b>			 
				PROJECT: Snowy Monaro Regional Council - Flood Study		
				PROJECT No. 170037		
DATE: February 2020		SCALE: 1:35,000 / 1:10,000		FIGURE NUMBER: <b>C08</b>		





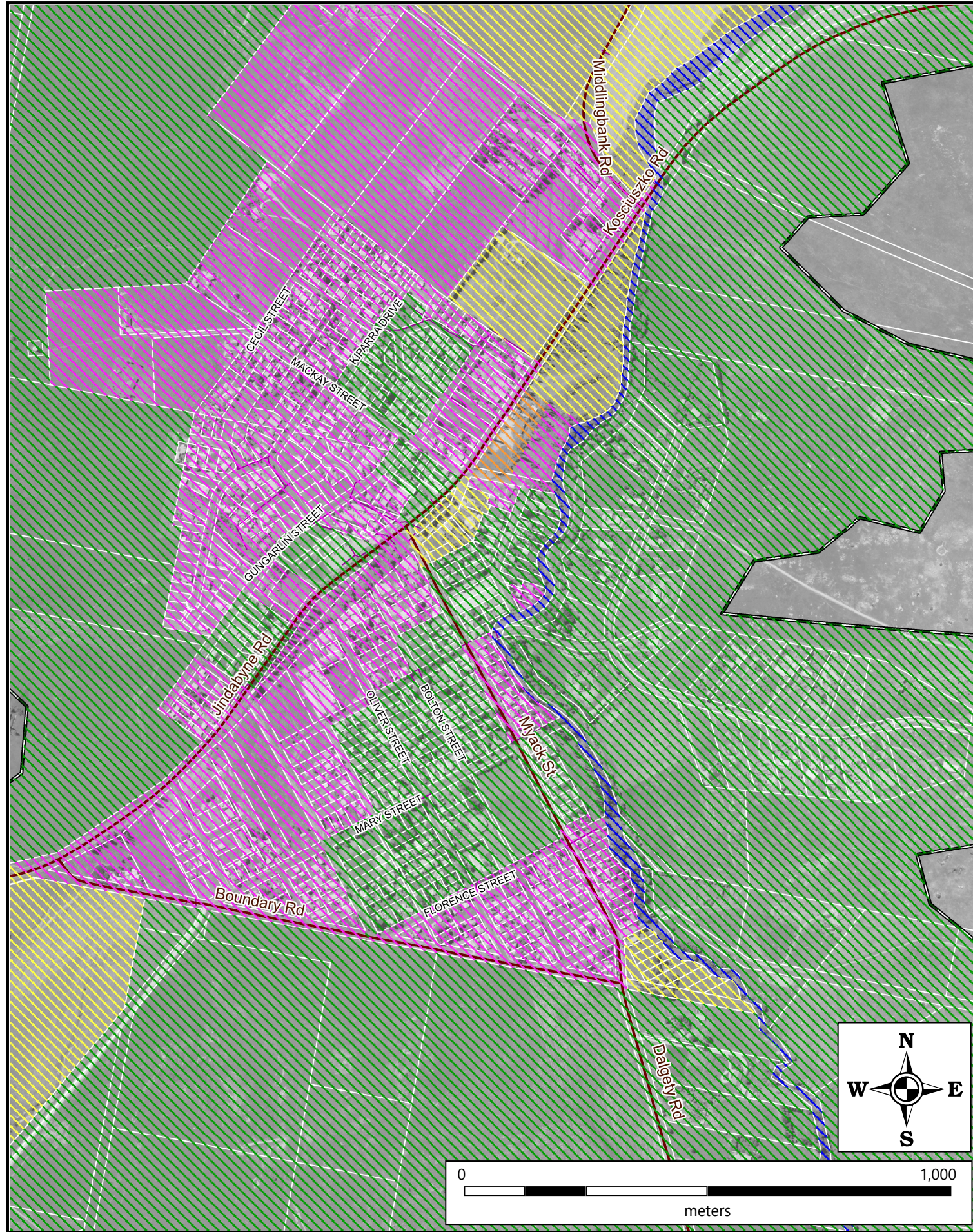
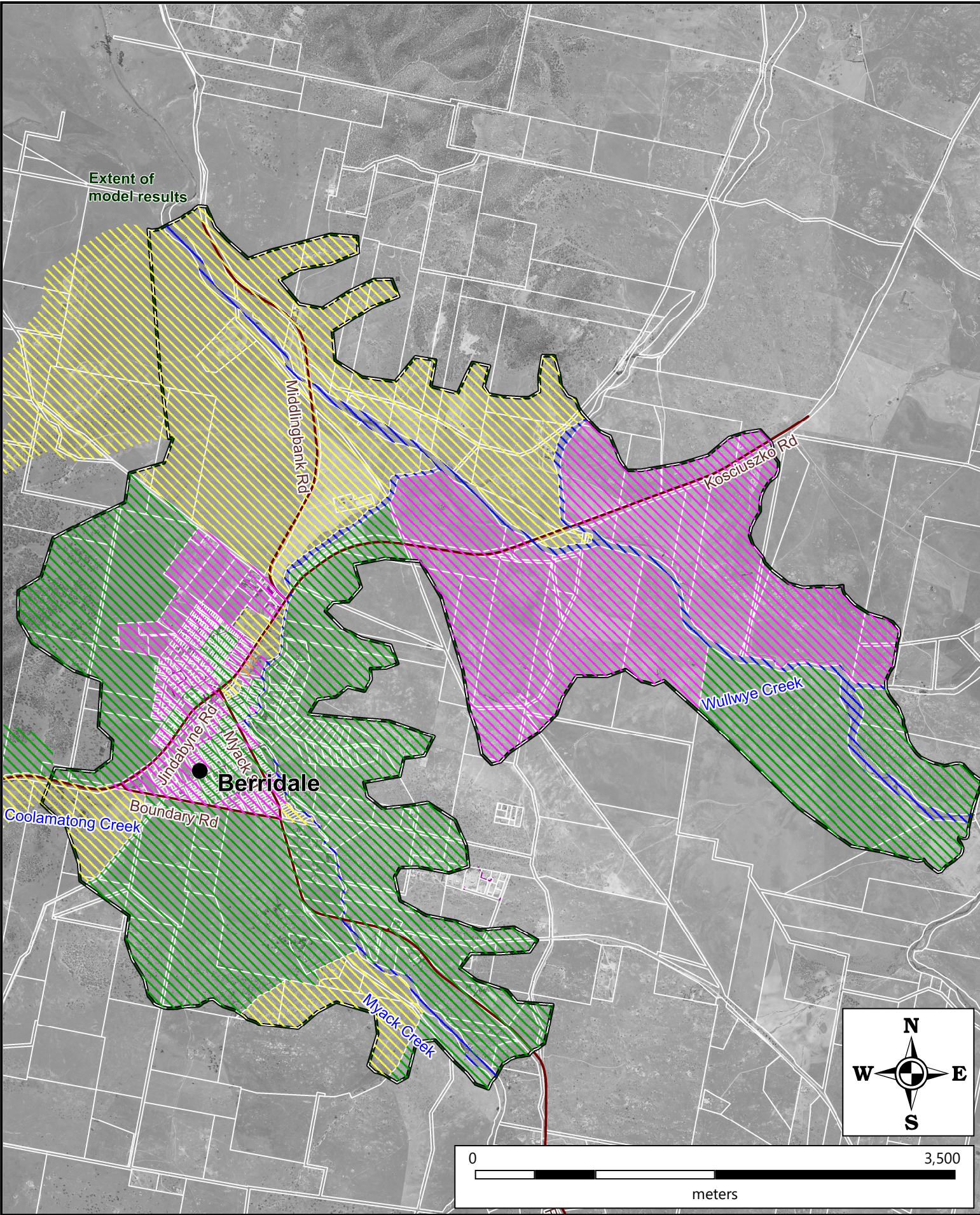
	Stormwater pipes Main Roads Study Area Cadastral Boundary	<b>Hydraulic Categories</b> Flood Conveyance Flood Storage Flood Fringe	<b>TITLE :</b> Berridale: 0.2% AEP Design Event -Hydraulic Categories			 
				<b>PROJECT:</b> Snowy Monaro Regional Council - Flood Study		
				<b>PROJECT No.</b> 170037		
<b>DATE:</b> February 2020		<b>SCALE:</b> 1:35,000 / 1:10,000		<b>FIGURE NUMBER:</b> C09		





	<ul style="list-style-type: none"><li> Stormwater pipes</li><li> Main Roads</li><li> Study Area</li><li> Cadastral Boundary</li></ul>	<p>Hydraulic Categories</p> <ul style="list-style-type: none"><li> Flood Conveyance</li><li> Flood Storage</li><li> Flood Fringe</li></ul>	TITLE : <b>Berridale: PMF Design Event -Hydraulic Categories</b>			 
			PROJECT: Snowy Monaro Regional Council - Flood Study			
			PROJECT No. 170037			
DATE: February 2020		SCALE: 1:35,000 / 1:10,000	FIGURE NUMBER: <b>C10</b>			



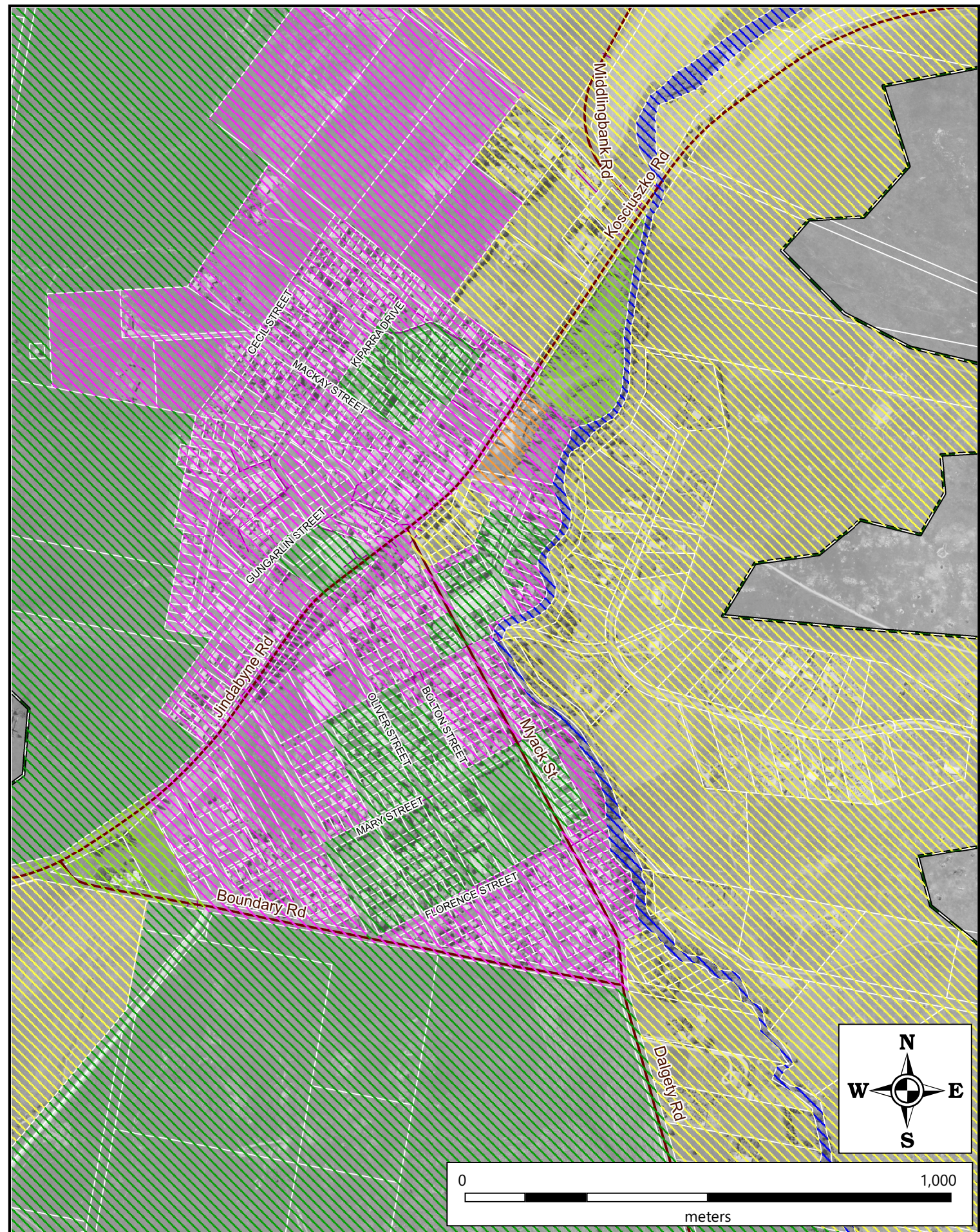
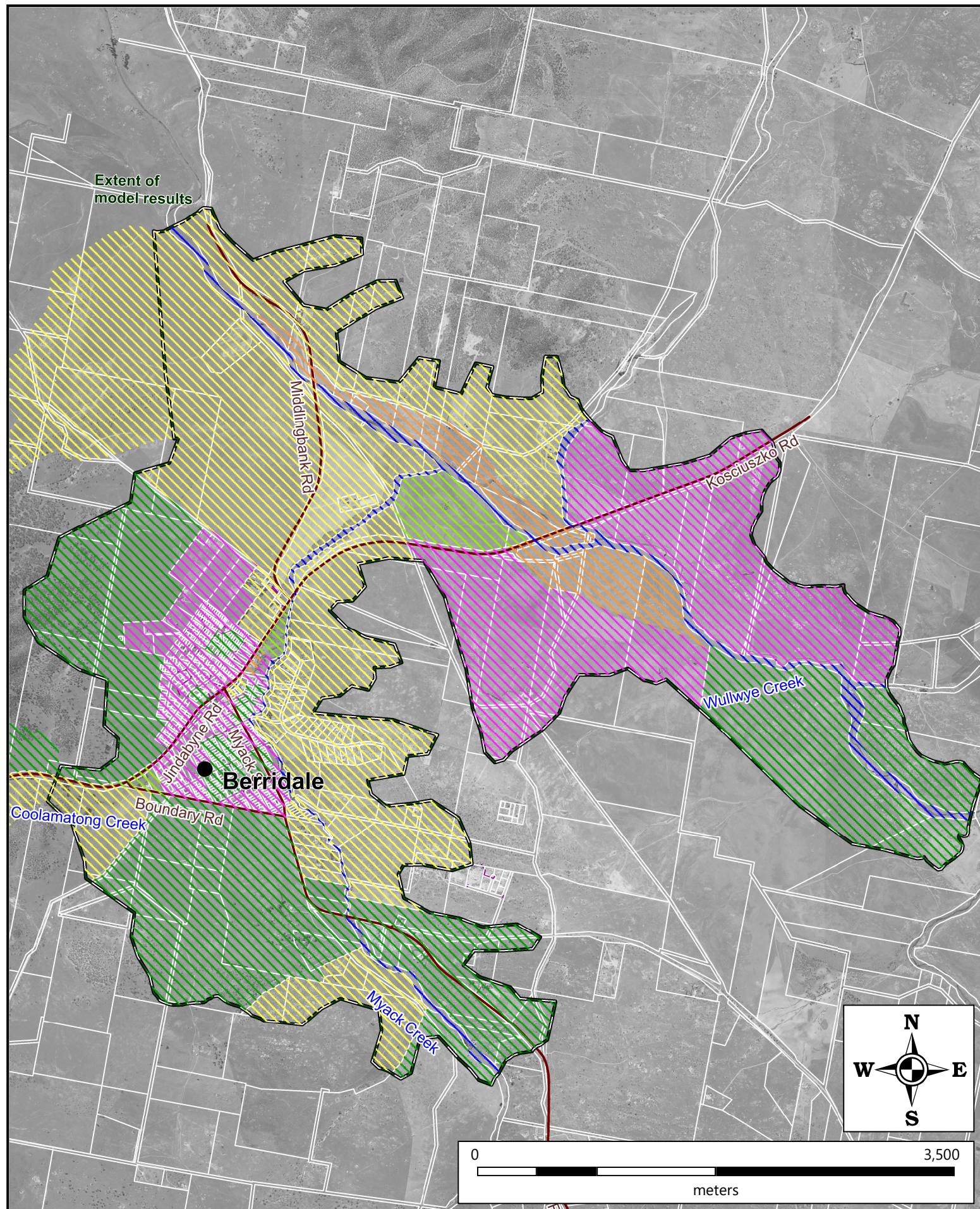


<ul style="list-style-type: none"> <li>Stormwater pipes</li> <li>Main Roads</li> <li>Cadastral Boundary</li> <li>Study Area</li> </ul>	<b>Flood Emergency Response Planning Classification</b> <ul style="list-style-type: none"> <li>Low Flood Island</li> <li>Rising Road Access Area</li> <li>High Trapped Perimeter Area</li> <li>Not Flood Affected</li> <li>Creek</li> </ul>
--	---

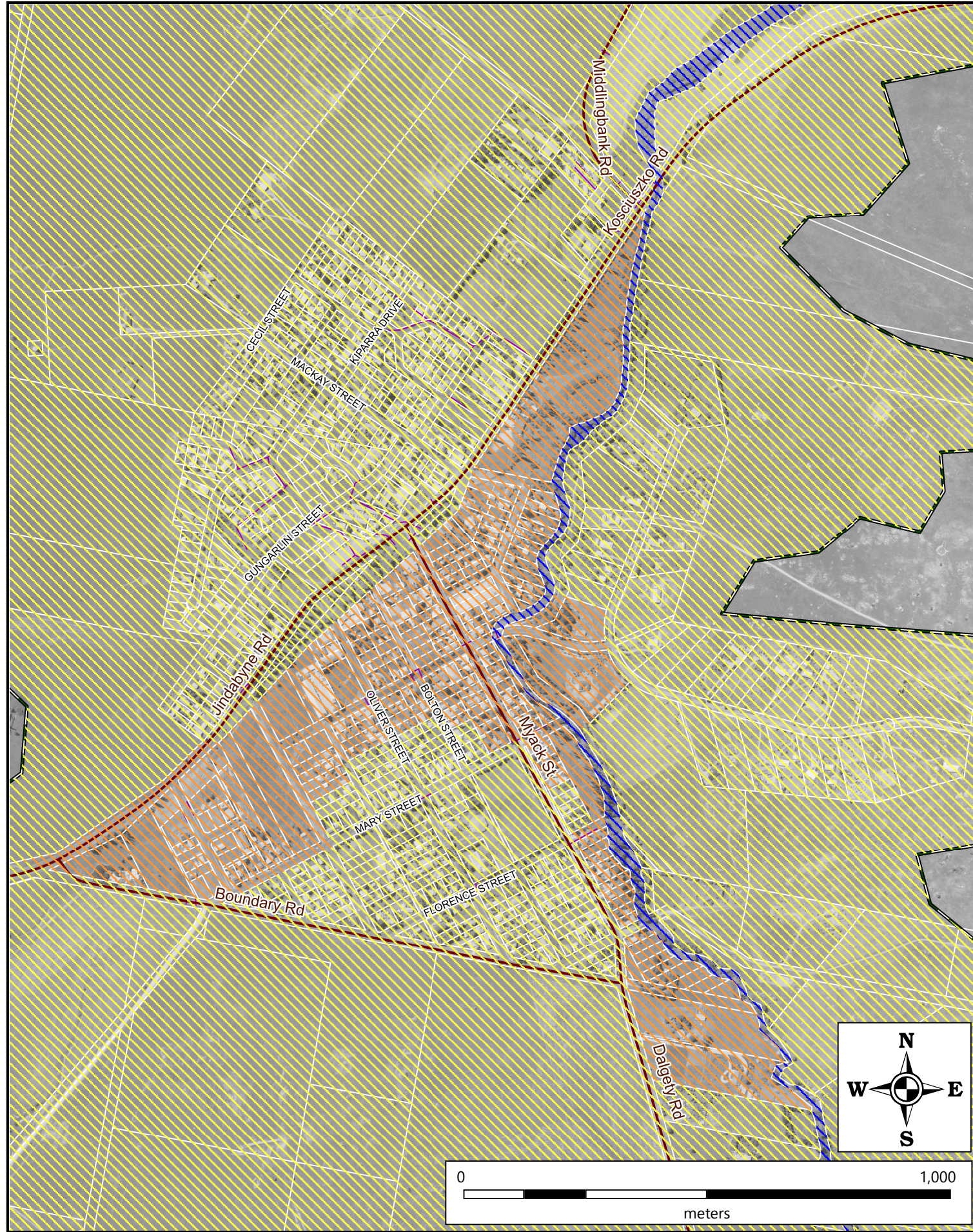
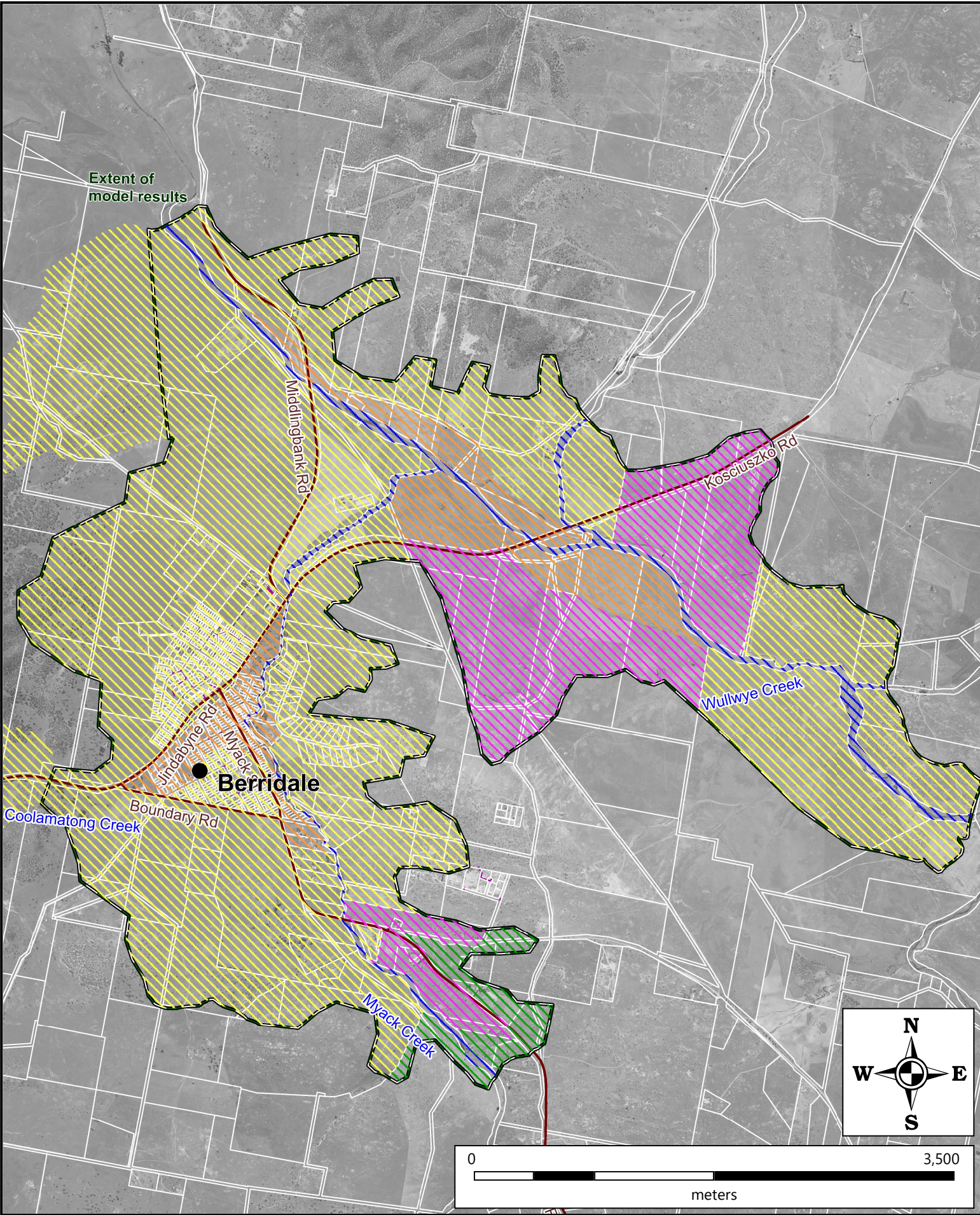
<b>TITLE : Berridale: Flood Emergency Response Planning Classification 5% AEP</b>		
<b>PROJECT:</b> Snowy Monaro Regional Council - Flood Study		
<b>PROJECT No.</b> 170037		
<b>DATE:</b> February 2020	<b>SCALE:</b> 1:35,000 / 1:10,000	<b>FIGURE NUMBER:</b> C11





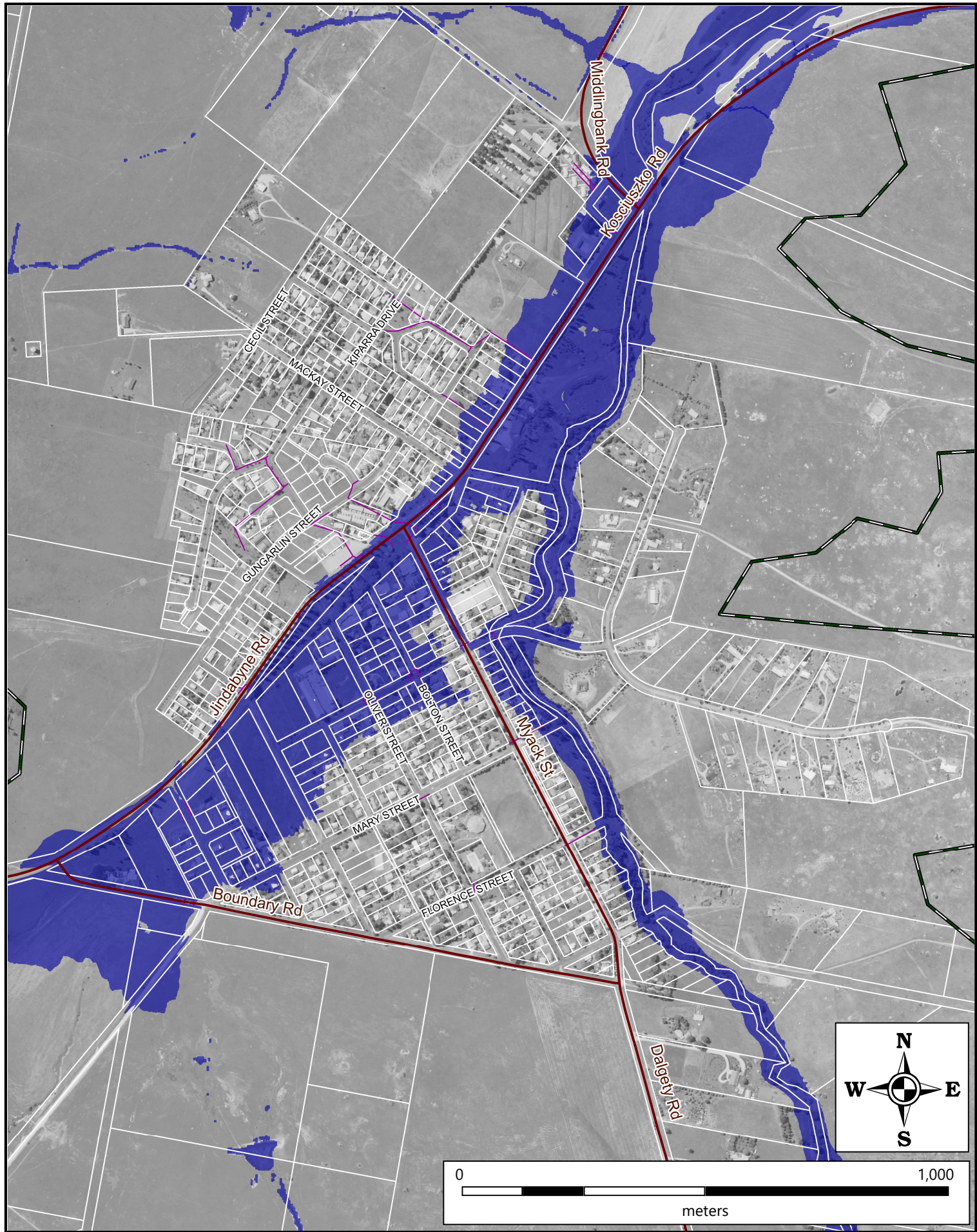
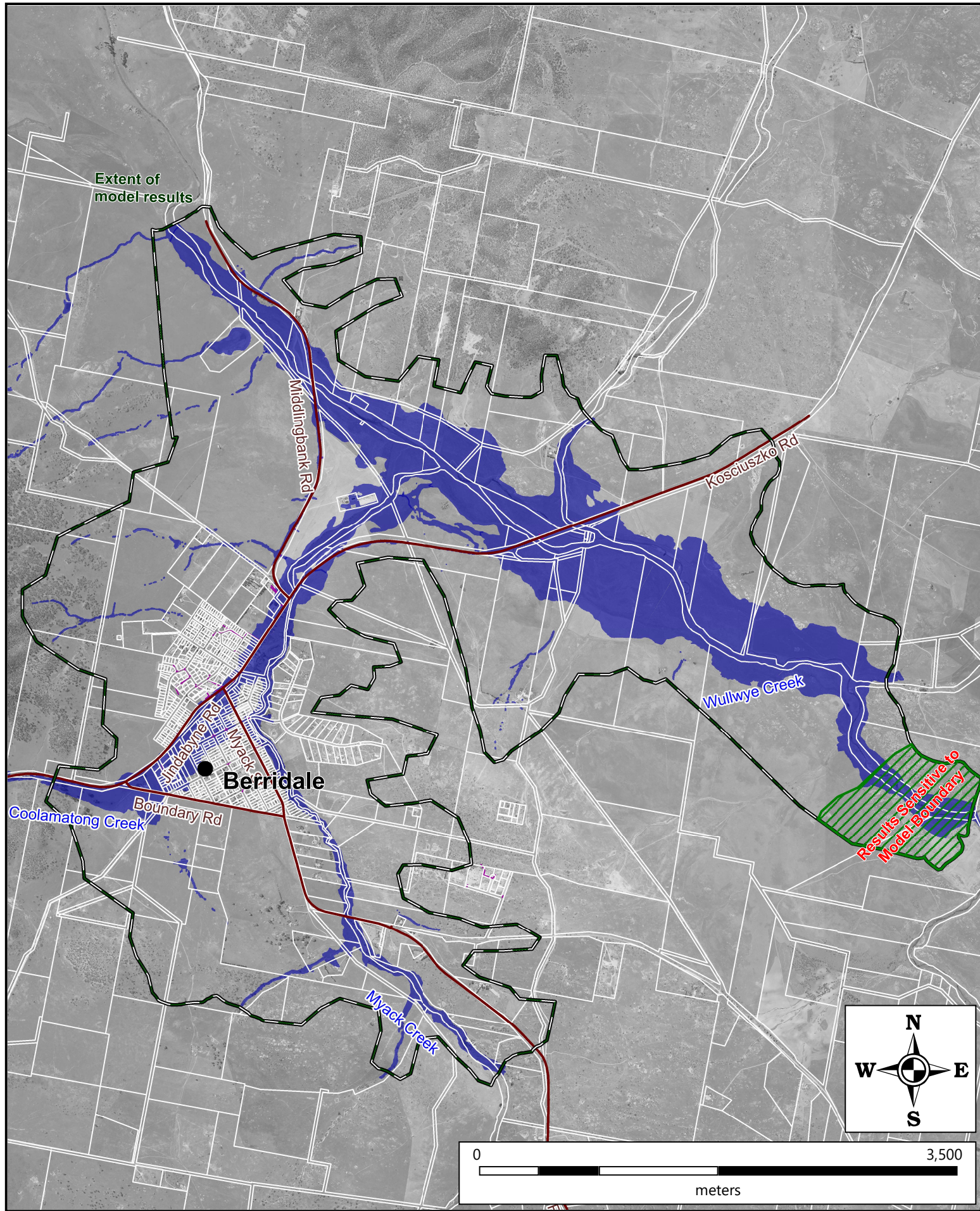






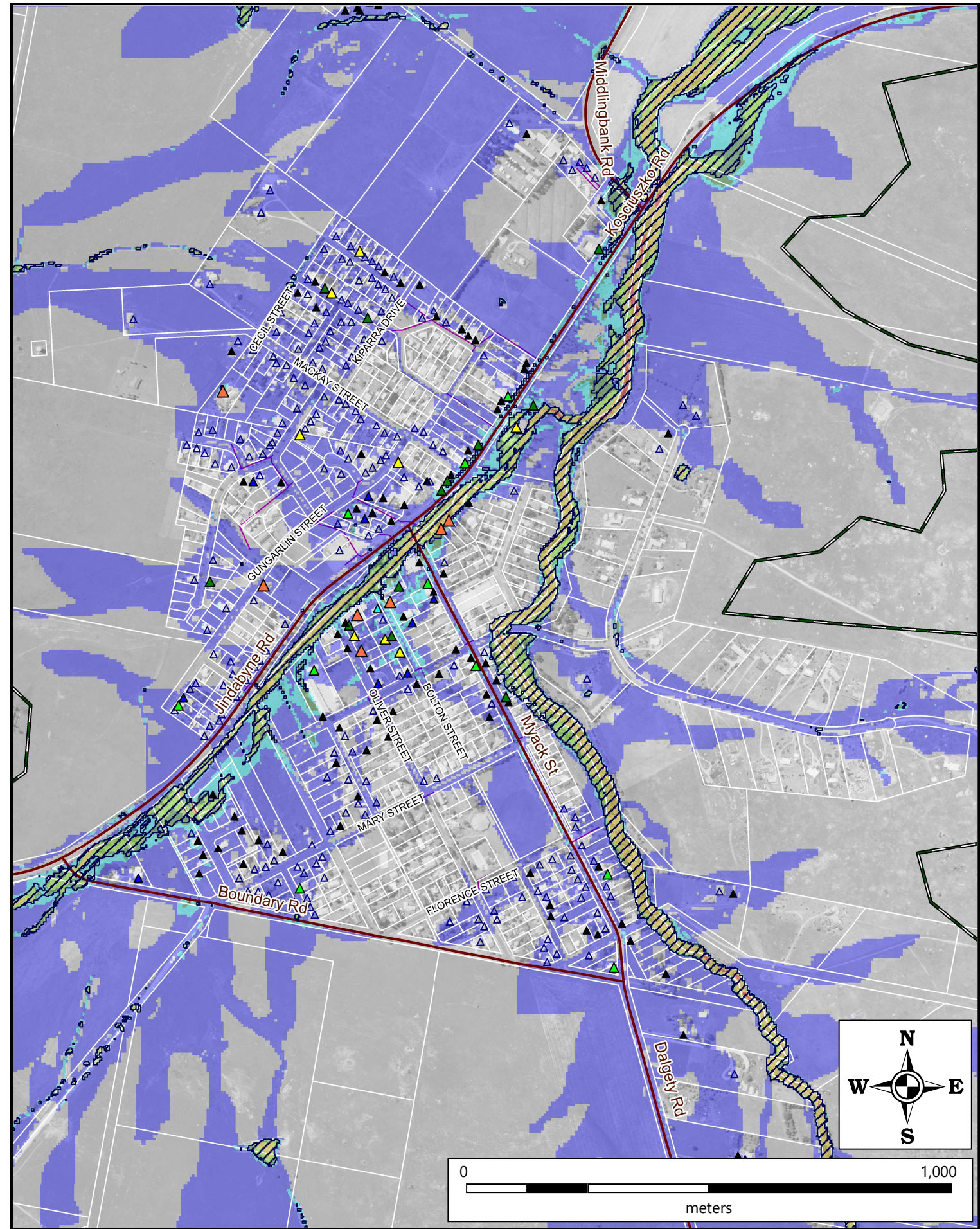
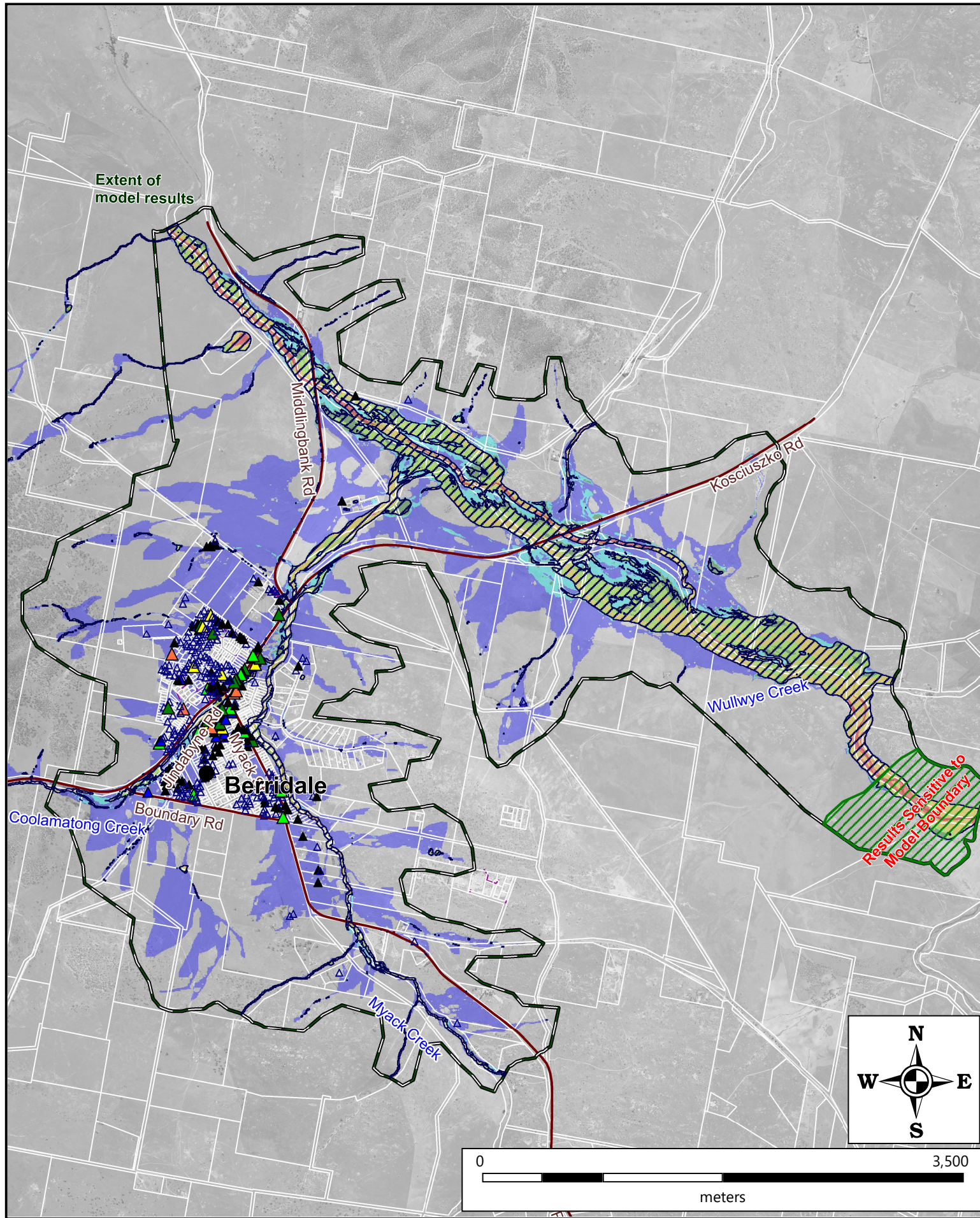
	Stormwater pipes Main Roads Cadastral Boundary Study Area	<b>Flood Emergency Response Planning Classification</b> Low Flood Island Rising Road Access Area High Trapped Perimeter Area Not Flood Affected Creek	<b>TITLE : Berridale: Flood Emergency Response Planning Classification PMF</b>		
	<b>PROJECT:</b> Snowy Monaro Regional Council - Flood Study				
	<b>PROJECT No.</b> 170037				
	<b>DATE:</b> February 2020	<b>SCALE:</b> 1:35,000 / 1:10,000	<b>FIGURE NUMBER:</b> C13		





	Stormwater pipes	Cadastral Boundary	FPA mainstream	<b>TITLE : Berridale: Flood Planning Area (FPA)</b>			
	Main Roads	Study Area	PROJECT: Snowy Monaro Regional Council - Flood Study PROJECT No. 170037				
	DATE: February 2020      SCALE: 1:35,000 / 1:10,000      FIGURE NUMBER: <b>C14</b>						





<p>SNOWY MONARO REGIONAL COUNCIL</p>	<p>Stormwater pipes</p> <p>Main Roads</p> <p>Study Area</p> <p>Cadastral Boundary</p> <p>1% AEP Hazard (AEM Handbook)</p> <p>H1 H2 H3 H4 H5 H6</p>	<p>Hazard Classification (NSW FDM)</p> <p>High Hazard</p> <p>All areas within the flood extent and outside the high hazard area are defined as Low Hazard</p> <p>First Flooded Event</p> <p>Not Flooded PMF 0.2% AEP 0.5% AEP 1% AEP 2% AEP 5% AEP 10% AEP 20% AEP</p>	<p>TITLE : <b>Berridale: First Event Flooded Above Floor</b></p> <p>PROJECT: Snowy Monaro Regional Council - Flood Study</p> <p>PROJECT No. 170037</p> <p>DATE: February 2020</p> <p>SCALE: 1:35,000 / 1:10,000</p> <p>FIGURE NUMBER: <b>C15</b></p>	
--	--	--	--	--